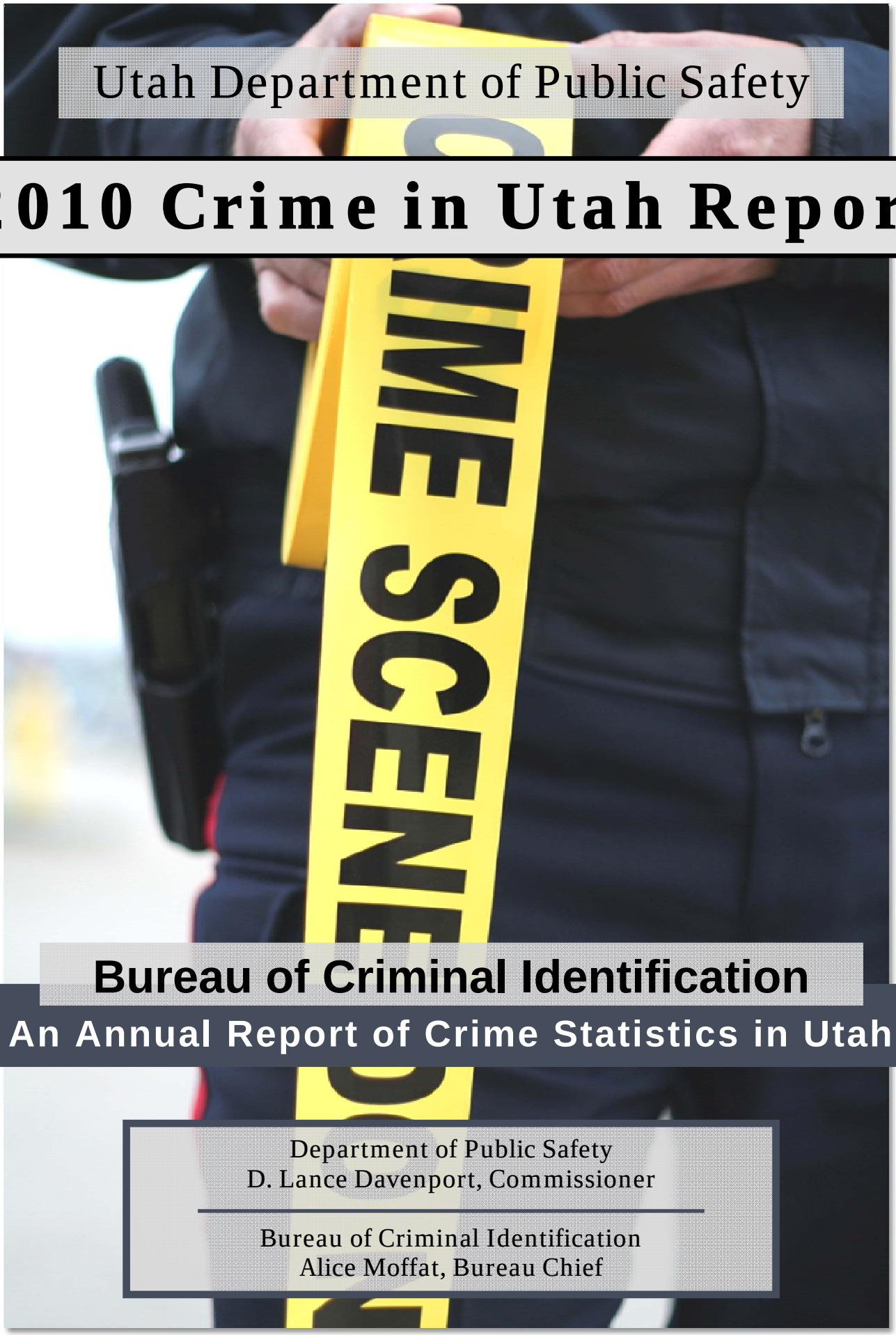

Utah Department of Public Safety

2010 Crime in Utah Report

Bureau of Criminal Identification

An Annual Report of Crime Statistics in Utah

Department of Public Safety
D. Lance Davenport, Commissioner

Bureau of Criminal Identification
Alice Moffat, Bureau Chief

Table of Contents

Introduction 3
Acknowledgements 4
Summary Analysis 6
Crime Factors 7
Crime Clock 8
Crime Cycle 9
Officers Assaulted 10
Law Enforcement Employees per Agency 12
Local Agency Overview 18
Estimated Agency Crime Totals 24
Arrest Data by Agency 30
Arrest Data by Offense 33
Crime Trends 34
- Homicide 35
- Rape 39
- Robbery 41
- Aggravated Assault 43
- Burglary 45
- Larceny 47
- Motor Vehicle Theft 49
- Property Stolen and Recovered 51

Ten Year Trends 52
Hate Crimes 60
Incident Based Reporting (NIBRS) 62
- Agencies Submitting NIBRS to BCI 63
- NIBRS Reporting by County (Percentage) 64
- Crimes Against Persons 65
- Crimes Against Property 67
- Crimes Against Society 69
- Domestic Violence Analysis 71
- Group B Arrests by Agency 73
- Group B Arrest Breakdown 75
- Clearance Rates 76

Glossary 77

Introduction

This *2010 Crime in Utah* report is published by the Bureau of Criminal Identification to give governmental leaders and citizens a better understanding of criminal activity in the state. The report is a compilation of crime data reported by local law enforcement agencies throughout the state. The data is reported under the guidelines of the Uniform Crime Reporting (UCR) program, a national program which uses generic crime definitions to ensure that crime data is comparable across political boundaries. BCI forwards data collected from Utah law enforcement agencies to the FBI, who in turn combines it with data from other states to compile and publish an annual report called *Crime in the United States*.

UCR data is collected in two formats: "summary based reporting" which has undergone only minor changes since the 1930's, and "incident based reporting" (IBR) which uses computer technology to collect more detailed information. The summary based system is still used by about one quarter of Utah law enforcement agencies. Therefore, the data from agencies participating in the IBR system is also presented in the summary format to ensure comparable numbers. IBR data is also presented in more detail in a separate section of this report.

In the summary based system, crimes are divided into two categories: *Part I Crimes*, which include criminal homicide (murder, non-negligent manslaughter, and manslaughter by negligence), forcible rape (which is defined by the UCR program as the carnal knowledge of a female forcibly and against her will), robbery, aggravated assault, burglary, larceny-theft, motor vehicle theft, and arson; and *Part II Crimes*, which include all other non-traffic crimes. The Part I crimes, except manslaughter by negligence, make up the *"crime index"* used by the FBI to track our nation's crime situation. Therefore, these crimes are often referred to as index crimes. The number of known offenses and arrests are reported on Part I Crimes, while only arrests are reported on Part II Crimes. If multiple Part I offenses are committed in the same criminal episode, only the most serious offense is reported.

The Part I Crimes are also categorized as *violent crimes* (murder and non-negligent manslaughter, forcible rape, robbery, and aggravated assault) and *property crimes* (burglary, larceny-theft, motor vehicle theft, and arson) for analysis purposes.

The statistics presented in this report are only as accurate as the data provided by the local law enforcement agencies. Seventeen out of one hundred forty-five law enforcement agencies did not submit data for this report.

Acknowledgements

The Department of Public Safety would like to acknowledge and recognize the following law enforcement agencies for their dedication to the UCR/IBR programs. Without their efforts to provide BCI with their crime data, this report would not be possible.

BEAVER COUNTY AGENCIES
Beaver County Sheriff's Office

BOX ELDER COUNTY AGENCIES
Box Elder County Sheriff's Office
Brigham City PD
Perry PD
Tremonton PD

CACHE COUNTY AGENCIES
Cache County Sheriff's Office
Cache-Rich Drug Task Force
Logan PD
North Park PD
Smithfield PD
Utah State University PD

CARBON COUNTY AGENCIES
Carbon County Sheriff's Office
College Of Eastern Utah PD
Helper PD
Price PD
Wellington PD

DAGGETT COUNTY AGENCIES
Daggett County Sheriff's Office

DAVIS COUNTY AGENCIES
Davis County Sheriff's Office
Bountiful PD
Centerville PD
Clearfield PD
Clinton PD
Davis Metro Narcotics Strike Force
Farmington PD
Kaysville PD
Layton PD
North Salt Lake PD
Sunset PD
Syracuse PD
West Bountiful PD
Woods Cross PD

DUCHESNE COUNTY AGENCIES
Duchesne County Sheriff's Office
Roosevelt PD

EMERY COUNTY AGENCIES
Emery County Sheriff's Office

GARFIELD COUNTY AGENCIES
None Submitted

GRAND COUNTY AGENCIES
Grand County Sheriff's Office
Moab PD

IRON COUNTY AGENCIES
Iron County Sheriff's Office
Brian Head Marshal
Cedar City PD
Enoch PD
Southern Utah University PD

JUAB COUNTY AGENCIES
Juab County Sheriff's Office
Nephi PD

KANE COUNTY AGENCIES
Kane County Sheriff's Office
Big Water Marshals Office
Kanab PD

MILLARD COUNTY AGENCIES
Millard County Sheriff's Office

MORGAN COUNTY AGENCIES
Morgan County Sheriff's Office

PIUTE COUNTY AGENCIES
None Submitted

RICH COUNTY AGENCIES
Rich County Sheriff's Office

SALT LAKE COUNTY AGENCIES
Unified Police Dept of Greater Salt Lake
Bluffdale PD
Cottonwood Heights PD
Draper PD
Granite School District PD
Midvale PD
Murray PD
Salt Lake City PD
Sandy PD
South Jordan PD
South Salt Lake PD
Taylorsville PD
University Of Utah PD
Utah Transit Authority DPS
West Jordan PD
West Valley PD

SAN JUAN COUNTY AGENCIES
San Juan County Sheriff's Office
Blanding PD
Monticello PD

SANPETE COUNTY AGENCIES
Centerfield PD
Fairview PD
Moroni PD
Mt. Pleasant PD

SEVIER COUNTY AGENCIES
Sevier County Sheriff's Office
Richfield PD
Salina PD

SUMMIT COUNTY AGENCIES
Summit County Sheriff's Office
Kamas PD
Park City PD

TOOELE COUNTY AGENCIES
Tooele County Sheriff's Office
Grantsville PD
Stockton PD
Tooele PD

UINTAH COUNTY AGENCIES
Uintah County Sheriff's Office
Naples PD
Vernal PD

UTAH COUNTY AGENCIES
Utah County Sheriff's Office
American Fork/Cedar Hills PD
BYU PD
Lehi PD
Lindon PD
Lone Peak PD
Mapleton PD
Orem DPS
Payson PD
Pleasant Grove PD
Provo PD
Salem PD
Santaquin/Genola PD
Saratoga Springs PD
Spanish Fork PD
Springville PD
Utah County Major Crimes Task Force
Utah County Prosecutor-Inv Div
Utah Valley University PD

WASATCH COUNTY AGENCIES
Wasatch County Sheriff's Office
Heber City PD

WASHINGTON COUNTY AGENCIES
Washington County Sheriff's Office
Hildale PD
Hurricane PD
Ivins City Public Safety
La Verkin PD
Santa Clara PD
Springdale PD
St. George PD
Washington City PD

Continued on Page 5

WAYNE COUNTY AGENCIES
Wayne County Sheriff's Office

WEBER COUNTY AGENCIES
Weber County Sheriff's Office
Harrisville PD
North Ogden PD
Ogden PD
Pleasant View PD
Riverdale PD
Roy PD
South Ogden PD
Weber State University PD

UTAH STATE AGENCIES
Parks and Recreation
Utah Highway Patrol
Wildlife Resources

The population represented by the participating agencies listed above constitutes 98.61% of the state. The population covered by the non-participating agencies represents 1.39% of the state.

Non-Participating Agencies:

County	Agency
Beaver County	Minersville PD
Box Elder County	Garland PD
Box Elder County	Mantua PD
Box Elder County	Willard PD
Carbon County	East Carbon PD
Garfield County	Garfield County Sheriff
Iron County	Parowan PD
Piute County	Piute County Sheriff
Salt Lake County	Alta Marshal
Sanpete County	Sanpete County Sheriff
Sanpete County	Ephraim PD
Sanpete County	Fountain Green PD
Sanpete County	Gunnison PD
Sanpete County	Snow College Public Safety
Sanpete County	Spring City PD
Washington County	Dixie College PD
Washington County	Leeds PD

County Population Coverage:

County	Population	% of Population Covered
Beaver	6,629	86.32%
Box Elder	49,975	90.28%
Cache	112,656	100.00%
Carbon	21,403	93.92%
Daggett	1,059	100.00%
Davis	306,479	100.00%
Duchesne	18,607	100.00%
Emery	10,976	100.00%
Garfield	5,172	0.00%
Grand	9,225	100.00%
Iron	46,163	93.96%
Juab	10,246	100.00%
Kane	7,125	100.00%
Millard	12,503	100.00%
Morgan	9,469	100.00%
Piute	1,556	0.00%
Rich	2,264	100.00%
Salt Lake	1,029,655	99.96%
San Juan	14,746	100.00%
Sanpete	27,822	26.23%
Sevier	20,802	100.00%
Summit	36,324	100.00%
Tooele	58,218	100.00%
Uintah	32,588	100.00%
Utah	516,564	100.00%
Wasatch	23,530	100.00%
Washington	138,115	99.41%
Wayne	2,778	100.00%
Weber	231,236	100.00%

2010 Summary Analysis

The population figures used in this book are based on data received from the U.S. Census Bureau. The U.S. Census Bureau's web site for population totals and the methodology used is located here: http://www2.census.gov/census_2010/04-Summary_File_1/

- In 2010, a total of 92,776 index crimes were committed, which indicates a **4.12% decrease in the overall total of index crimes** from 2009.
- The number of violent crimes **decreased 2.57%** from the previous year; with an increase in the number of homicides (12.2%) and decreases in the numbers of rapes (1.08%), robberies (3.73%), and aggravated assaults (2.69%).
- Property crime **decreased 4.22%**. Larceny decreased 3.5%, motor vehicle theft decreased 14.15%, and arson decreased 15.18%; burglary also decreased 3.14%.
- Firearms were used in 43.48% of the homicides reported.
- 41.18% of the homicides reported involved family relationships, 49.02% did not, and in 9.8% of the homicides the victim/offender relationship was unknown.
- The value of property stolen in 2010 amounted to $84,612,581**.** Of that amount, $18,276,969 was recovered, indicating a 21.6% recovery rate.
- The dollar value of property stolen during 2010 was $84,612,581, down by 7.4% from last year. Reported recoveries totaled $18,276,969, a 10.59% decrease from last year.
- Residential burglaries accounted for 68.28% of all burglaries. Of all residential burglaries, 58.20% were known to be committed during daytime hours (6:00 am to 6:00 pm), 36.69% were known to be committed during nighttime hours (6:00 pm to 6:00 am), and the time of day could not be established for 5.11% of reported residential burglaries.
- Reported hate crimes increased from 55 in 2009 to 71 in 2010, a 29.09% increase.
- There were 144,433 arrests reported in 2010. This is up 0.98% from 2009.
- Adult arrests decreased 6.37%. Juvenile arrests decreased 7.89%. (This adult and juvenile arrest data does not include arrests made by the Utah Highway Patrol, as they do not separate arrests into juvenile and adult categories.)

Crime Factors

In order to produce a meaningful statistical profile of crime within the State of Utah, each law enforcement agency is asked to participate in the Uniform Crime Reporting (UCR) program, reporting data on crimes that became known to law enforcement within their jurisdiction. Utah uses the same offense classifications used in the national UCR program so that the resulting crime statistics are comparable to those compiled across the nation.

In the UCR program, crimes are divided into two categories: Part I Crimes (or "Index Crimes"), which include homicide and non-negligent manslaughter, forcible rape, robbery, aggravated assault, burglary, larceny, motor vehicle theft, and arson; and Part II crimes, which include all other non-traffic offenses. If more than one Part I offense is committed in the same criminal episode, only the most serious offense is reported. Only arrest data is collected on the Part II crimes.

Crime rates in this publication are based on the stable population of the municipality. Although transient populations definitely impact the volume and nature of crime, it is impractical to base crime rate calculations on these fluctuating populations. Therefore, a municipality with high transient populations may have a higher crime rate than another municipality of similar size.

Characteristics of the community influence criminal activity and should be considered when attempting to interpret crime statistics presented herein. Seventeen Utah law enforcement agencies did not report crime statistics to the state.

Below are some factors which will affect the type and volume of crime that occurs and is subsequently reported in a given location.

- Density and size of the population of the community and of the surrounding area.
- Relative stability of the population, including seasonal, commuter, and other transient populations.
- Composition of the population, particularly with reference to age, sex, and socioeconomic status.
- Economic status, including job availability and mores of the population.
- Climate, including seasonal weather conditions.
- Cultural conditions such as educational levels, recreational opportunities, and religious characteristics.
- Effective strength of law enforcement, including cooperation of neighboring agencies, reservations and federal law enforcement agencies.
- Administrative and investigative emphasis and efficiency of the local law enforcement agency, including the degree of adherence to crime reporting standards.
- Policies of other components of the criminal justice system (i.e., prosecutorial, judicial, correctional, and probational).
- Attitudes of the public toward law enforcement and their crime reporting practices.

This report reflects crime in Utah as far as it is completely and accurately reported by local law enforcement agencies to the Utah Bureau of Criminal Identification.

Crime Clock

On the average, one INDEX CRIME is reported every 5.67 minutes in the State of Utah.

One **homicide** every **7.93** days

One **rape** every **9.57** hours

One **robbery** every **6.93** hours

One **aggravated assault** every **2.47** hours

One **burglary** every **36.72** minutes

One **larceny** every **7.84** minutes

One **motor vehicle theft** every **1.63** hours

One **arson** every **1.28** days

The Crime Clock should be viewed with care. Being an aggregate representation of UCR data, it is designed to convey the annual reported crime experience by showing the relative frequency in occurrence of the Index Offenses. This mode of display should not be taken to imply regularity in the commission of the Part I Offenses; rather, it represents the annual ratio of crime to fixed time intervals.

Crime Cycle

Average number of index crimes reported in a 24 hour period in Utah.

Homicides
0.13

Rapes
2.51

Total Index Crimes

254.18

Robberies
3.46

Aggravated Assaults
9.7

Burglaries
39.22

Larcenies
183.69

Motor Vehicle Thefts
14.7

Arsons
0.78

The Crime Cycle should be viewed with care. Being an aggregate representation of UCR data, it is designed to convey the annual reported crime experience by showing the relative frequency in occurrence of the Index Offenses. This mode of display should not be taken to imply regularity in the commission of the Part I Offenses; rather, it represents the annual ratio of crime to fixed time intervals.

Officers Assaulted

When reviewing the information on Law Enforcement Officers Killed and Assaulted in this publication the following needs to be considered:

- The data in the tables and charts reflect the number of victim officers, not the number of incidents or weapons used.
- The UCR Program considers any part of the body that can be used as weapons (such as hands, fists, or feet) to be personal weapons and designates them as such in its data.

As of October 31, 2010 there were 4,910 sworn law enforcement officers in Utah. Female officers made up 7.9% with male officers making up 92.1% of the sworn law enforcement officers employed full-time in Utah.

Type of Assignment	
Assignment	**Assaults**
Two Officer Vehicle	8
One Officer Vehicle – Alone	72
One Officer Vehicle – Assisted	424
Special Assignment – Alone	13
Special Assignment – Assisted	19
Other – Alone	6
Other – Assisted	34
TOTAL	**576**

Assaults with Injury		
With Injury	46	7.99%
Without Injury	530	92.01%
TOTAL	**576**	**100.00%**

Assaults on Officers Cleared - 2010	
Offenses	576
Cleared	509
Clearance Rate	88.37%
NOTE: An offense cleared in 2010 may have occurred in a previous year.	

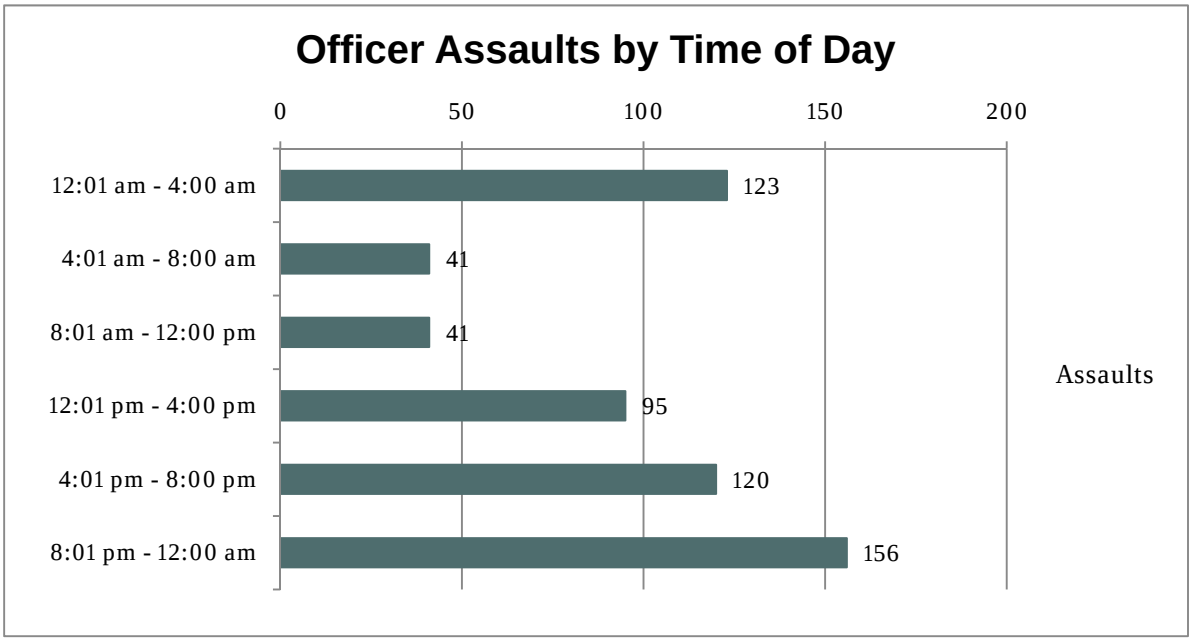

Officers Assaulted

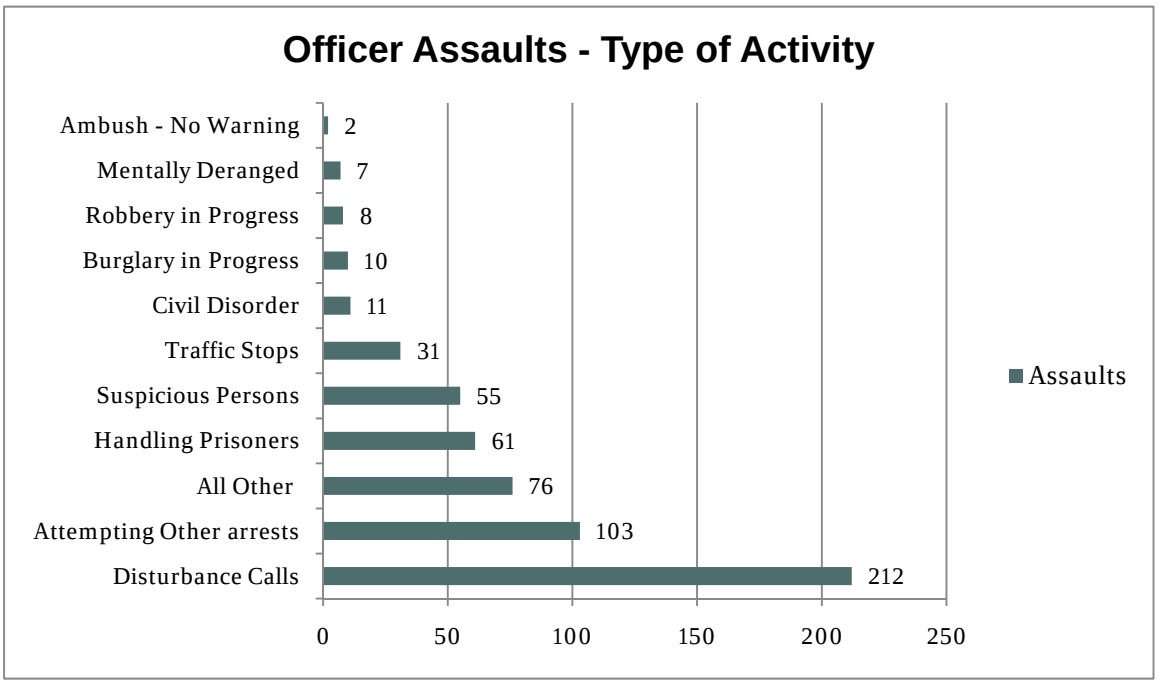

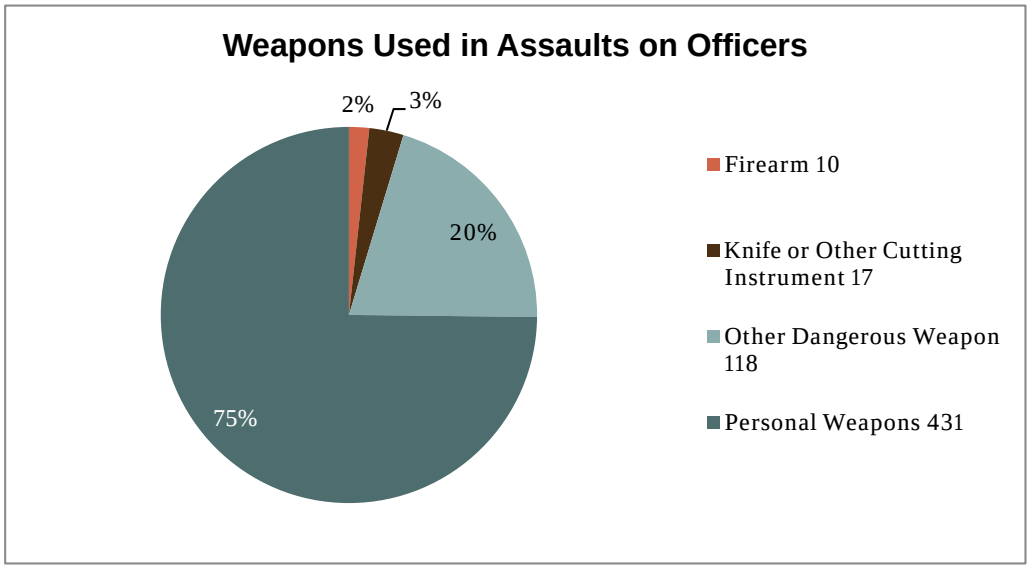

NOTE: Personal weapons consist of hands, feet, teeth, etc.

Law Enforcement Employees Per Agency

Because of law enforcement's varying service requirements and functions as well as the diverse demographic traits and characteristics of jurisdictions, use caution when drawing comparisons between agency staffing levels based upon police employment data from the Uniform Crime Reporting (UCR) Program. It must be remembered that the totals given for sworn officers for any particular agency reflect not only the patrol officers on the street but also officers assigned to various other duties such as those in administrative and investigative positions as well as those assigned to special teams.

Data Collection:

- Each year, law enforcement agencies in Utah report the total number of sworn law enforcement officers and civilians in their agency as of October 31 to the UCR Program.
- The UCR Program defines law enforcement officers as full-time, sworn personnel that possess full arrest powers, and carry a weapon. Their primary duties include responding to routine calls for police service, emergency situations, or crime scenes; performing routine patrol; rendering emergency services, enforcing criminal laws and traffic regulations; and investigating violations of criminal laws and traffic accidents. These employees' salaries are paid from law enforcement funds. In addition, correctional officers and police cadets are included in the officer counts only if they are sworn and possess full arrest powers.
- Civilian counts are inclusive of all full-time employees of the agency, i.e., dispatchers, clerks, and meter attendants. These employees' salaries are paid from law enforcement funds. Furthermore, correctional officers or jailers that have no police or arrest powers outside the jail are counted as civilians as long as their salaries are paid from the funds of the law enforcement agency.

Overview:

- In 2010, sworn officers accounted for 69.8% of all law enforcement personnel in Utah.
- The rate of full-time law enforcement employees (civilian and sworn) per 1,000 inhabitants in Utah for 2010 was 2.54; the rate of sworn officers was 1.78 per 1,000. The UCR Program computes these rates by taking the number of employees, dividing by the population of agency's jurisdiction, and multiplying by 1,000.
- Female employees accounted for 58.8% of all full-time civilian law enforcement employees in 2010.
- Males accounted for 92.1% of all full-time sworn law enforcement officers in 2010.

Law Enforcement Employees Per Agency

AGENCY	Population	Full Time Employees per 1,000	Total Full Time LEO	Total Full Time Civilian	TOTAL
Beaver County Sheriff	5,722	13.63	23	55	78
Minersville PD	907	1.10	1	0	1
TOTAL BEAVER COUNTY	**6,629**	**11.92**	**24**	**55**	**79**
Box Elder County Sheriff	15,058	5.58	74	10	84
Brigham City PD	17,899	1.56	24	4	28
Garland PD	2,400	1.67	4	0	4
Mantua PD	687	1.46	1	0	1
Perry PD	4,512	1.11	5	0	5
Tremonton PD	7,647	1.44	10	1	11
Willard PD	1,772	1.13	2	0	2
TOTAL BOX ELDER COUNTY	**49,975**	**2.70**	**120**	**15**	**135**
Cache County Sheriff	42,885	3.45	113	35	148
Cache Rich Drug Task Force	0		0	0	0
Logan PD	48,174	1.95	61	33	94
North Park PD	12,102	0.83	9	1	10
Smithfield PD	9,495	0.95	8	1	9
Utah State University PD	0		11	6	17
TOTAL CACHE COUNTY	**112,656**	**2.47**	**202**	**76**	**278**
Carbon County Sheriff	7,510	6.13	39	7	46
College of Eastern Utah PD	0		1	0	1
East Carbon PD	1,301	3.07	4	0	4
Helper PD	2,201	2.73	6	0	6
Price PD	8,715	2.29	17	3	20
Wellington PD	1,676	1.79	3	0	3
TOTAL CARBON COUNTY	**21,403**	**3.74**	**70**	**10**	**80**
DAGGETT COUNTY SHERIFF'S OFFICE	**1,059**	**21.72**	**8**	**15**	**23**
Davis County Sheriff	24,367	14.53	142	212	354
Bountiful PD	42,552	1.20	36	15	51
Centerville PD	15,335	1.30	17	3	20
Clearfield PD	30,112	1.39	29	13	42
Clinton PD	20,426	0.83	16	1	17
Davis Metro Narcotics Strike Force	0		0	1	1
Farmington PD	18,275	0.88	13	3	16
Kaysville PD	27,300	0.81	20	2	22
Layton PD	67,311	1.56	76	29	105
North Salt Lake PD	16,322	1.10	16	2	18
Sunset PD	5,122	1.56	8	0	8
Syracuse PD	24,331	0.86	19	2	21
West Bountiful PD	5,265	1.90	9	1	10
Woods Cross PD	9,761	1.43	12	2	14
TOTAL DAVIS COUNTY	**306,479**	**2.28**	**413**	**286**	**699**
Duchesne County Sheriff	12,561	4.14	22	30	52
Roosevelt PD	6,046	2.15	11	2	13
TOTAL DUCHESNE COUNTY	**18,607**	**3.49**	**33**	**32**	**65**

Law Enforcement Employees Per Agency

AGENCY	Population	Full Time Employees per 1,000	Total Full Time LEO	Total Full Time Civilian	TOTAL
EMERY COUNTY SHERIFF'S OFFICE	**10,976**	**3.83**	**33**	**9**	**42**
GARFIELD CO SHERIFF'S OFFICE	**5,172**	**5.22**	**7**	**20**	**27**
Grand County Sheriff	4,179	12.68	38	15	53
Moab PD	5,046	3.57	13	5	18
TOTAL GRAND COUNTY	**9,225**	**7.70**	**51**	**20**	**71**
Iron County Sheriff	8,630	9.04	39	39	78
Brian Head Marshal	83	60.24	5	0	5
Cedar City PD	28,857	1.42	34	7	41
Enoch PD	5,803	0.69	3	1	4
Parowan PD	2,790	1.43	4	0	4
Southern Utah University PD	0		5	1	6
TOTAL IRON COUNTY	**46,163**	**2.99**	**90**	**48**	**138**
Juab County Sheriff	4,857	4.32	9	12	21
Nephi PD	5,389	1.86	8	2	10
TOTAL JUAB COUNTY	**10,246**	**3.03**	**17**	**14**	**31**
Kane County Sheriff	2,338	12.83	15	15	30
Big Water Marshal	475	2.11	1	0	1
Kanab PD	4,312	1.86	6	2	8
TOTAL KANE COUNTY	**7,125**	**5.47**	**22**	**17**	**39**
MILLARD COUNTY SHERIFF'S OFFICE	**12,503**	**3.76**	**24**	**23**	**47**
MORGAN COUNTY SHERIFF'S OFFICE	**9,469**	**1.37**	**11**	**2**	**13**
PIUTE COUNTY SHERIFF'S OFFICE	**1,556**	**1.93**	**3**	**0**	**3**
RICH COUNTY SHERIFF'S OFFICE	**2,264**	**4.42**	**4**	**6**	**10**
Unified PD of Greater Salt Lake	231,477	1.88	305	130	435
Alta Marshal	383	20.89	4	4	8
Bluffdale PD	7,598	0.66	5	0	5
Cottonwood Heights PD	33,433	1.20	34	6	40
Draper PD	42,274	0.97	34	7	41
Granite School Dist PD	0		15	19	34
Midvale PD	27,964	2.04	47	10	57
Murray PD	46,746	2.01	79	15	94
Salt Lake City PD	186,440	3.11	426	153	579
Sandy PD	87,461	1.69	112	36	148
South Jordan PD	50,418	1.13	49	8	57
South Salt Lake PD	23,617	3.05	62	10	72
Taylorsville PD	58,652	1.09	59	5	64
U of U PD	0		31	61	92
UTA PD	0		34	2	36
West Jordan PD	103,712	1.34	98	41	139
West Valley City PD	129,480	1.79	190	42	232
TOTAL SALT LAKE COUNTY	**1,029,655**	**2.07**	**1,584**	**549**	**2,133**

Law Enforcement Employees Per Agency

AGENCY	Population	Full Time Employees per 1,000	Total Full Time LEO	Total Full Time Civilian	TOTAL
San Juan County Sheriff	9,399	4.04	28	10	38
Blanding PD	3,375	1.78	5	1	6
Monticello PD	1,972	1.52	3	0	3
TOTAL SAN JUAN COUNTY	**14,746**	**3.19**	**36**	**11**	**47**
Sanpete County Sheriff	9,046	6.08	39	16	55
Centerfield PD	1,367	0.73	1	0	1
Ephraim PD	6,135	0.81	5	0	5
Fairview PD	1,247	0.80	1	0	1
Fountain Green PD	1,071	0.93	1	0	1
Gunnison PD	3,285	0.91	3	0	3
Moroni PD	1,423	1.41	2	0	2
Mt. Pleasant PD	3,260	1.23	4	0	4
Snow College PD	0		2	0	2
Spring City PD	988	0.00	0	0	0
TOTAL SANPETE COUNTY	**27,822**	**2.66**	**58**	**16**	**74**
Sevier County Sheriff	10,762	6.04	53	12	65
Richfield PD	7,551	1.72	11	2	13
Salina PD	2,489	2.01	4	1	5
TOTAL SEVIER COUNTY	**20,802**	**3.99**	**68**	**15**	**83**
Summit County Sheriff	26,955	3.93	77	29	106
Kamas PD	1,811	1.10	2	0	2
Park City PD	7,558	5.42	30	11	41
TOTAL SUMMIT COUNTY	**36,324**	**4.10**	**109**	**40**	**149**
Tooele County Sheriff	17,104	6.14	35	70	105
Grantsville PD	8,893	1.46	10	3	13
Stockton PD	616	1.62	1	0	1
Tooele PD	31,605	1.14	32	4	36
TOTAL TOOELE COUNTY	**58,218**	**2.66**	**78**	**77**	**155**
Uintah County Sheriff	21,744	3.13	21	47	68
Naples PD	1,755	3.99	6	1	7
Vernal PD	9,089	2.64	21	3	24
TOTAL UINTAH COUNTY	**32,588**	**3.04**	**48**	**51**	**99**

Law Enforcement Employees Per Agency

AGENCY	Population	Full Time Employees per 1,000	Total Full Time LEO	Total Full Time Civilian	TOTAL
Utah County Sheriff	38,493	9.33	144	215	359
American Fork/Cedar Hills PD	36,059	1.08	32	7	39
BYU PD	0		27	11	38
Lehi PD	47,407	0.86	37	4	41
Lindon PD	10,070	1.49	14	1	15
Lone Peak PD	25,078	0.80	18	2	20
Mapleton PD	7,979	1.13	8	1	9
Orem DPS	88,328	1.38	88	34	122
Payson PD	18,294	1.04	17	2	19
Pleasant Grove PD	33,509	0.98	25	8	33
Provo PD	112,488	1.24	91	49	140
Salem PD	6,423	1.56	9	1	10
Santaquin/Genola PD	10,498	0.95	10	0	10
Saratoga Springs PD	17,781	1.24	18	4	22
Spanish Fork PD	34,691	0.92	29	3	32
Springville PD	29,466	1.29	27	11	38
Utah County Major Crimes Task Force	0		0	1	1
Utah County Prosecutor-Inv Div	0		5	2	7
Utah Valley University PD	0		8	2	10
TOTAL UTAH COUNTY	**516,564**	**1.87**	**607**	**358**	**965**
Wasatch County Sheriff	12,168	3.78	38	8	46
Heber City PD	11,362	1.14	11	2	13
TOTAL WASATCH COUNTY	**23,530**	**2.51**	**49**	**10**	**59**
Washington County Sheriff	11,818	12.86	43	109	152
Dixie College PD	0		5	0	5
Hildale PD	2,726	4.04	7	4	11
Hurricane PD	13,748	1.45	18	2	20
Ivins City Public Safety Department	6,753	1.78	10	2	12
LaVerkin PD	4,060	0.99	4	0	4
Leeds PD	820	0.00	0	0	0
Santa Clara PD	6,003	1.67	9	1	10
Springdale PD	529	7.56	3	1	4
St George PD	72,897	1.93	102	39	141
Washington City PD	18,761	1.23	19	4	23
TOTAL WASHINGTON COUNTY	**138,115**	**2.77**	**220**	**162**	**382**

Law Enforcement Employees Per Agency

AGENCY	Population	Full Time Employees per 1,000	Total Full Time LEO	Total Full Time Civilian	TOTAL
WAYNE COUNTY SHERIFF	**2,778**	**2.16**	**5**	**1**	**6**
Weber County Sheriff	55,666	1.65	90	2	92
Harrisville PD	5,567	1.80	9	1	10
North Ogden PD	17,357	1.15	17	3	20
Ogden PD	82,825	1.96	131	31	162
Pleasant View PD	7,979	1.13	8	1	9
Riverdale PD	8,426	2.61	18	4	22
Roy PD	36,884	1.27	40	7	47
South Ogden PD	16,532	1.63	23	4	27
Weber State University PD	0		9	1	10
TOTAL WEBER COUNTY	**231,236**	**1.73**	**345**	**54**	**399**
Highway Patrol	0		423	121	544
Parks & Recreation	0		75	1	76
Wildlife Resources	0		73	9	82
STATE AGENCY TOTAL	**0**		**571**	**131**	**702**
STATE TOTAL	**2,763,885**	**2.54**	**4,910**	**2,123**	**7,033**

Full-time Law Enforcement Officers – All full-time sworn law enforcement officers who were on the department's payroll as of October 31, 2010 and who work a full-time workweek. This includes the Chief, Sheriff, Commissioner, Superintendent or other sworn department head. This does not include special officers, merchant police or others who are not paid from law enforcement funds.

Full-time Civilian Employees – All full-time civilian employees who were on the department's payroll as of October 31, 2010 and who worked a normal full-time workweek. This includes clerks, records personnel, mechanics, etc. who do not have police powers. It does not include school crossing guards or employees not paid from law enforcement funds.

Local Agency Overview

Data for the Local Agency Overview is compiled from information that the local agencies submit to BCI. Refer to the Glossary section for definitions of the offenses listed below. Offenses are defined according to the FBI Uniform Crime Reporting definitions, which may vary from the state crime statutes.

Agency	Population	Homicide	Rape	Robbery	Aggravated Assault	Burglary	Larceny	Motor Vehicle Theft	Arson	Total Crime Index	Crime Rate per 1,000
Beaver County Sheriff	5,722	0	2	0	2	7	24	1	0	36	6.29
Minersville PD	907	No Data Received									
TOTAL BEAVER COUNTY	**6,629**	**0**	**2**	**0**	**2**	**7**	**24**	**1**	**0**	**36**	**5.43**
Box Elder County Sheriff	15,058	0	3	0	7	36	142	6	0	194	12.88
Brigham City PD	17,899	0	10	3	24	54	349	24	0	464	25.92
Garland PD	2,400	No Data Received									
Mantua PD	687	No Data Received									
Perry PD	4,512	0	1	1	3	16	44	2	0	67	14.85
Tremonton PD	7,647	0	2	0	7	38	130	5	0	182	23.80
Willard PD	1,772	No Data Received									
TOTAL BOX ELDER CO	**49,975**	**0**	**16**	**4**	**41**	**144**	**665**	**37**	**0**	**907**	**18.15**
Cache County Sheriff	42,885	0	10	3	8	61	314	13	4	413	9.63
Cache-Rich Drug Task Force*		0	0	0	1	3	2	0	0	6	
Logan PD	48,174	0	5	2	15	116	505	18	0	661	13.72
North Park PD	12,102	0	9	0	10	21	200	9	0	249	20.58
Smithfield PD	9,495	0	2	0	3	15	43	1	0	64	6.74
Utah State University PD		0	1	0	1	3	82	0	0	87	
TOTAL CACHE COUNTY	**112,656**	**0**	**27**	**5**	**38**	**219**	**1,146**	**41**	**4**	**1,480**	**13.14**
Carbon County Sheriff	7,510	0	2	0	4	45	84	1	1	137	18.24
College of Eastern Utah PD		0	0	0	0	0	9	0	0	9	
East Carbon PD	1,301	No Data Received									
Helper PD	2,201	0	0	0	1	20	41	3	1	66	29.99
Price PD	8,715	0	5	1	16	79	286	2	2	391	44.87
Wellington PD	1,676	0	0	1	3	7	24	0	0	35	20.88
TOTAL CARBON COUNTY	**21,403**	**0**	**7**	**2**	**24**	**151**	**444**	**6**	**4**	**638**	**29.81**
DAGGETT CO SHERIFF	**1,059**	**0**	**0**	**0**	**0**	**16**	**12**	**1**	**0**	**29**	**27.38**

*This agency covers both Cache and Rich counties. Crimes reported by this agency could have occurred in either one of the two counties.

Agency	Population	Homicide	Rape	Robbery	Aggravated Assault	Burglary	Larceny	Motor Vehicle Theft	Arson	Total Crime Index	Crime Rate per 1,000
Davis County Sheriff	24,367	0	7	1	13	62	207	16	0	306	12.56
Bountiful PD	42,552	1	29	12	19	95	761	59	1	977	22.96
Centerville PD	15,335	0	2	1	5	54	316	7	0	385	25.11
Clearfield PD	30,112	0	12	14	15	122	683	24	1	871	28.93
Clinton PD	20,426	0	7	3	11	50	315	11	1	398	19.48
Farmington PD	18,275	0	1	1	3	27	138	7	0	177	9.69
Kaysville PD	27,300	0	10	0	4	94	357	15	0	480	17.58
Layton PD	67,311	3	29	12	63	338	1,872	53	2	2,372	35.24
North Salt Lake PD	16,322	0	1	4	17	61	356	41	1	481	29.47
Sunset PD	5,122	0	1	1	1	10	116	6	0	135	26.36
Syracuse PD	24,331	0	5	0	11	37	278	6	0	337	13.85
West Bountiful PD	5,265	0	4	1	3	11	188	13	0	220	41.79
Woods Cross PD	9,761	0	4	1	3	37	186	17	1	249	25.51
TOTAL DAVIS COUNTY	**306,479**	**4**	**112**	**51**	**168**	**998**	**5,773**	**275**	**7**	**7,388**	**24.11**
Duchesne County Sheriff	12,561	0	1	1	13	42	118	14	1	190	15.13
Roosevelt PD	6,046	0	3	0	10	22	105	2	0	142	23.49
TOTAL DUCHESNE CO	**18,607**	**0**	**4**	**1**	**23**	**64**	**223**	**16**	**1**	**332**	**17.84**
EMERY COUNTY SHERIFF	**10,976**	**0**	**1**	**0**	**0**	**26**	**60**	**1**	**0**	**88**	**8.02**
GARFIELD CO SHERIFF	**5,172**	**No Data Received**									
Grand County Sheriff	4,179	0	0	0	2	18	52	2	0	74	17.71
Moab PD	5,046	1	4	2	13	31	235	15	0	301	59.65
TOTAL GRAND COUNTY	**9,225**	**1**	**4**	**2**	**15**	**49**	**287**	**17**	**0**	**375**	**40.65**
Iron County Sheriff	8,630	0	4	1	19	52	116	20	5	217	25.14
Brian Head Marshal	83	0	0	0	0	3	23	0	0	26	313.25
Cedar City PD	28,857	2	14	5	24	161	622	33	3	864	29.94
Enoch PD	5,803	0	0	0	1	15	29	0	0	45	7.75
Parowan PD	2,790	No Data Received									
Southern Utah University PD		0	0	0	1	7	31	0	0	39	
TOTAL IRON COUNTY	**46,163**	**2**	**18**	**6**	**45**	**238**	**821**	**53**	**8**	**1,191**	**25.80**
Juab County Sheriff	4,857	0	1	0	4	13	56	9	1	84	17.29
Nephi PD	5,389	0	1	0	1	60	98	7	0	167	30.99
TOTAL JUAB COUNTY	**10,246**	**0**	**2**	**0**	**5**	**73**	**154**	**16**	**1**	**251**	**24.50**

Agency	Population	Homicide	Rape	Robbery	Aggravated Assault	Burglary	Larceny	Motor Vehicle Theft	Arson	Total Crime Index	Crime Rate per 1,000
Kane County Sheriff*	2,338	0	0	0	1	10	0	0	0	11	4.70
Big Water Marshals Office	475	0	0	0	0	0	1	0	0	1	2.11
Kanab PD*	4,312	0	0	1	0	2	44	0	0	47	10.90
TOTAL KANE COUNTY	**7,125**	**0**	**0**	**1**	**1**	**12**	**45**	**0**	**0**	**59**	**8.28**
MILLARD CO SHERIFF	**12,503**	**1**	**1**	**0**	**14**	**42**	**184**	**8**	**1**	**251**	**20.08**
MORGAN CO SHERIFF	**9,469**	**0**	**3**	**0**	**4**	**13**	**45**	**3**	**0**	**68**	**7.18**
PIUTE COUNTY SHERIFF	**1,556**	**No Data Received**									
RICH COUNTY SHERIFF	**2,264**	**0**	**0**	**0**	**2**	**17**	**29**	**0**	**0**	**48**	**21.20**
Unified PD of Greater Salt Lake**	231,477	4	63	109	365	1,528	5,317	642	27	8,055	34.80
Alta Marshal	383	No Data Received									
Bluffdale PD***	7,598	0	0	2	1	13	62	6	1	85	11.19
Cottonwood Heights PD	33,433	0	17	15	21	239	718	42	1	1,053	31.50
Draper PD	42,274	0	6	12	44	166	583	48	6	865	20.46
Granite School District PD		0	1	0	9	23	127	2	11	173	
Midvale PD	27,964	1	30	29	78	366	1,193	135	2	1,834	65.58
Murray PD	46,746	0	37	47	132	494	2,429	158	8	3,305	70.70
Salt Lake City PD	186,440	8	111	359	769	2,096	10,214	1,369	52	14,978	80.34
Sandy PD	87,461	1	21	34	104	532	2,146	131	7	2,976	34.03
South Jordan PD	50,418	0	7	7	14	212	807	32	1	1,080	21.42
South Salt Lake PD	23,617	5	33	62	112	237	1,186	226	4	1,865	78.97
Taylorsville PD	58,652	2	24	66	129	348	1,938	219	10	2,736	46.65
University of Utah PD		0	0	1	7	37	556	20	0	621	
Utah Transit Authority DPS		0	0	4	9	1	1,445	10	0	1,469	
West Jordan PD	103,712	1	39	54	165	460	2,423	195	15	3,352	32.32
West Valley PD	129,480	6	74	131	390	997	4,180	506	13	6,297	48.63
TOTAL SALT LAKE CO	**1,029,655**	**28**	**463**	**932**	**2,349**	**7,749**	**35,324**	**3,741**	**158**	**50,744**	**49.28**
San Juan County Sheriff	9,399	0	3	0	4	15	22	3	0	47	5.00
Blanding PD	3,375	0	1	0	3	19	53	3	0	79	23.41
Monticello PD‡	1,972	0	0	0	-1	5	19	0	0	23	11.66
TOTAL SAN JUAN CO	**14,746**	**0**	**4**	**0**	**6**	**39**	**94**	**6**	**0**	**149**	**10.10**

* This agency submitted five months of data

** The Unified Police Department of Greater Salt Lake is the former Salt Lake County Sheriff's Office. Their jurisdiction includes the unincorporated area of Salt Lake County and the communities of Copperton Township, Herriman, Holladay, Kearns, Magna, Millcreek Township, and Riverton City.

***Bluffdale PD was formerly with the Unified Police Department of Greater Salt Lake. After July 2010 Bluffdale PD began reporting statistics for their own jurisdiction.

‡ This agency had no aggravated assaults for the year 2010. An aggravated assault reported in a previous year was proven to be unfounded in 2010.

Agency	Population	Homicide	Rape	Robbery	Aggravated Assault	Burglary	Larceny	Motor Vehicle Theft	Arson	Total Crime Index	Crime Rate per 1,000
Sanpete County Sheriff	9,046	No Data Received									
Centerfield PD	1,367	0	0	0	0	1	4	0	0	5	3.66
Ephraim PD	6,135	No Data Received									
Fairview PD	1,247	0	0	0	1	5	12	2	0	20	16.04
Fountain Green PD	1,071	No Data Received									
Gunnison PD	3,285	No Data Received									
Moroni PD	1,423	0	2	0	0	4	1	1	0	8	5.62
Mt. Pleasant PD*	3,260	0	0	0	3	7	17	3	0	30	9.20
Snow College Public Safety		No Data Received									
Spring City PD	988	No Data Received									
TOTAL SANPETE COUNTY	**27,822**	**0**	**2**	**0**	**4**	**17**	**34**	**6**	**0**	**63**	**2.26**
Sevier County Sheriff	10,762	0	4	1	9	47	100	4	1	166	15.42
Richfield PD	7,551	1	2	0	7	30	236	6	0	282	37.35
Salina PD	2,489	0	7	0	3	24	63	4	0	101	40.58
TOTAL SEVIER COUNTY	**20,802**	**1**	**13**	**1**	**19**	**101**	**399**	**14**	**1**	**549**	**26.39**
Summit County Sheriff	26,955	0	5	2	9	99	390	41	0	546	20.26
Kamas PD	1,811	0	0	1	0	6	27	1	0	35	19.33
Park City PD	7,558	0	1	3	11	34	299	18	0	366	48.43
TOTAL SUMMIT COUNTY	**36,324**	**0**	**6**	**6**	**20**	**139**	**716**	**60**	**0**	**947**	**26.07**
Tooele County Sheriff	17,104	0	7	2	17	58	64	21	5	174	10.17
Grantsville PD	8,893	0	2	1	5	32	115	14	1	170	19.12
Stockton PD	616	0	0	0	0	2	6	1	0	9	14.61
Tooele PD	31,605	0	8	13	56	169	1,024	61	13	1,344	42.52
TOTAL TOOELE COUNTY	**58,218**	**0**	**17**	**16**	**78**	**261**	**1,209**	**97**	**19**	**1,697**	**29.15**
Uintah County Sheriff	21,744	0	4	0	26	88	175	18	1	312	14.35
Naples PD	1,755	0	0	0	0	3	57	2	0	62	35.33
Vernal PD	9,089	0	4	2	22	45	329	11	2	415	45.66
TOTAL UINTAH COUNTY	**32,588**	**0**	**8**	**2**	**48**	**136**	**561**	**31**	**3**	**789**	**24.21**

*This agency submitted six months of data.

Agency	Population	Homicide	Rape	Robbery	Aggravated Assault	Burglary	Larceny	Motor Vehicle Theft	Arson	Total Crime Index	Crime Rate per 1,000
American Fork/Cedar Hills PD	36,059	1	7	15	18	186	795	27	1	1,050	29.12
BYU PD		0	0	0	2	20	268	1	1	292	
Lehi PD	47,407	0	9	1	7	161	545	29	0	752	15.86
Lindon PD	10,070	0	3	0	2	45	213	10	1	274	27.21
Lone Peak PD	25,078	0	3	1	1	72	181	6	0	264	10.53
Mapleton PD	7,979	0	2	0	0	6	90	0	0	98	12.28
Orem DPS	88,328	1	19	17	31	240	2,204	109	3	2,624	29.71
Payson PD	18,294	0	0	3	6	94	523	15	0	641	35.04
Pleasant Grove PD	33,509	0	9	6	9	75	422	25	2	548	16.35
Provo PD	112,488	2	42	27	119	365	2,276	84	17	2,932	26.07
Salem PD	6,423	0	0	0	0	14	71	1	0	86	13.39
Santaquin/Genola PD	10,498	0	0	0	4	31	111	7	0	153	14.57
Saratoga Springs PD	17,781	0	5	0	5	31	182	6	0	229	12.88
Spanish Fork PD	34,691	0	7	2	2	118	491	14	5	639	18.42
Springville PD	29,466	0	10	6	23	131	736	21	1	928	31.49
Utah County Major Crimes Task Force		0	0	0	0	0	2	0	0	2	
Utah County Sheriff	38,493	0	4	0	9	71	249	9	4	346	8.99
Utah Valley University PD		0	0	0	1	5	95	1	0	102	
TOTAL UTAH COUNTY	**516,564**	**4**	**120**	**78**	**239**	**1,665**	**9,454**	**365**	**35**	**11,960**	**23.15**
Wasatch County Sheriff	12,168	0	0	0	7	22	87	9	0	125	10.27
Heber City PD	11,362	0	0	0	2	26	82	7	0	117	10.30
TOTAL WASATCH CO	**23,530**	**0**	**0**	**0**	**9**	**48**	**169**	**16**	**0**	**242**	**10.28**
Washington County Sheriff	11,818	0	3	0	12	38	95	22	0	170	14.38
Dixie College PD		No Data Received									
Hildale PD	2,726	0	0	0	5	4	1	0	0	10	3.67
Hurricane PD	13,748	0	3	0	15	79	243	15	4	359	26.11
Ivins City Public Safety	6,753	0	1	0	2	25	61	1	0	90	13.33
La Verkin PD	4,060	0	1	0	17	15	43	4	0	80	19.70
Leeds PD*	820	No Data Received									
Santa Clara PD	6,003	0	0	2	4	10	33	3	0	52	8.66
Springdale PD	529	0	0	0	2	3	21	2	0	28	52.93
St. George PD	72,897	2	12	10	46	311	1,249	62	5	1,697	23.28
Washington City PD	18,761	0	3	4	16	73	307	14	0	417	22.23
TOTAL WASHINGTON CO	**138,115**	**2**	**23**	**16**	**119**	**558**	**2,053**	**123**	**9**	**2,903**	**21.02**

*The Leeds PD was absorbed by the Washington County Sheriff's Office in October 2010.

Agency	Population	Homicide	Rape	Robbery	Aggravated Assault	Burglary	Larceny	Motor Vehicle Theft	Arson	Total Crime Index	Crime Rate per 1,000
WAYNE COUNTY SHERIFF	**2,778**	**0**	**2**	**0**	**3**	**1**	**16**	**0**	**0**	**22**	**7.92**
Weber County Sheriff	55,666	1	7	6	22	268	1,004	51	6	1,365	24.52
Harrisville PD	5,567	0	0	5	4	29	316	16	0	370	66.46
North Ogden PD	17,357	0	5	1	8	52	216	7	2	291	16.77
Ogden PD	82,825	1	22	108	191	858	3,674	285	16	5,155	62.24
Pleasant View PD	7,979	0	0	0	4	16	84	3	0	107	13.41
Riverdale PD	8,426	0	0	4	5	42	580	14	3	648	76.90
Roy PD	36,884	1	19	10	11	148	829	37	4	1,059	28.71
South Ogden PD	16,532	0	7	7	15	105	337	17	3	491	29.70
Weber State University PD		0	0	0	1	7	50	0	0	58	
TOTAL WEBER COUNTY	**231,236**	**3**	**60**	**141**	**261**	**1,525**	**7,090**	**430**	**34**	**9,544**	**41.27**
Parks and Recreation		0	0	0	5	6	13	0	0	24	
Utah Highway Patrol	Submit arrest data only										
Wildlife Resources*		0	0	0	0	0	2	0	0	2	
TOTAL STATE AGENCIES		**0**	**0**	**0**	**5**	**6**	**15**	**0**	**0**	**26**	
STATE TOTAL	**2,763,885**	**46**	**915**	**1,264**	**3,542**	**14,314**	**67,046**	**5,364**	**285**	**92,776**	**33.57**

*This agency submitted six months of data.

Estimated Agency Crime Totals

As not all agencies submit a full 12 months of data, it is necessary to estimate data for those agencies. If an agency submitted 3 or more months of data, but fewer than 12, the estimation is based on the reports that the agency did submit. The total number of crimes for each category (rape, robbery, etc.) is estimated by multiplying the reported number of crimes in that category by 12/N, where N is the number of months for which reports exist. This formula was not used for homicides, as BCI gathers homicide data from all agencies, regardless of whether or not they submit UCR data. This formula is also not used for arsons.

For agencies that submitted no data at all to BCI, estimated crime rates were based on agencies which are considered to be those in the same population group as the non-submitting agency, and which submitted a full 12 months of data. Thus, if all the fully-submitting agencies in the same population group average N number of rapes per 1,000 population it was estimated that the non-submitting agency in the same population group also had N number of rapes per 1,000 population. The same process was repeated for robbery, aggravated assault, etc. It was not used for homicides, as BCI gathers homicide data from all agencies, regardless of whether or not they submit UCR data. Estimation was also not calculated on the arson data.

Agency	Population	Homicide	Rape	Robbery	Aggravated Assault	Burglary	Larceny	Motor Vehicle Theft	Arson	Total Crime Index	Crime Rate per 1,000
Beaver County Sheriff	5,722	0	2	0	2	7	24	1	0	36	6.29
*Minersville PD**	*907*	*0*	*0*	*0*	*1*	*4*	*23*	*1*	*0*	*29*	*31.97*
TOTAL BEAVER COUNTY	**6,629**	**0**	**2**	**0**	**3**	**11**	**47**	**2**	**0**	**65**	**9.81**
Box Elder County Sheriff	15,058	0	3	0	7	36	142	6	0	194	12.88
Brigham City PD	17,899	0	10	3	24	54	349	24	0	464	25.92
*Garland PD**	*2,400*	*0*	*1*	*0*	*2*	*11*	*62*	*2*	*0*	*78*	*32.50*
*Mantua PD**	*687*	*0*	*0*	*0*	*1*	*3*	*18*	*1*	*0*	*23*	*33.48*
Perry PD	4,512	0	1	1	3	16	44	2	0	67	14.85
Tremonton PD	7,647	0	2	0	7	38	130	5	0	182	23.80
Willard PD	1,772	0	0	0	1	8	46	2	0	57	32.17
TOTAL BOX ELDER CO	**49,975**	**0**	**17**	**4**	**45**	**166**	**791**	**42**	**0**	**1,065**	**21.31**
Cache County Sheriff	42,885	0	10	3	8	61	314	13	4	413	9.63
Cache-Rich Drug Task Force	0	0	0	0	1	3	2	0	0	6	
Logan PD	48,174	0	5	2	15	116	505	18	0	661	13.72
North Park PD	12,102	0	9	0	10	21	200	9	0	249	20.58
Smithfield PD	9,495	0	2	0	3	15	43	1	0	64	6.74
USU PD	0	0	1	0	1	3	82	0	0	87	
TOTAL CACHE COUNTY	**112,656**	**0**	**27**	**5**	**38**	**219**	**1,146**	**41**	**4**	**1,480**	**13.14**
Carbon County Sheriff	7,510	0	2	0	4	45	84	1	1	137	18.24
College Of Eastern Utah PD	0	0	0	0	0	0	9	0	0	9	
*East Carbon PD**	*1,301*	*0*	*0*	*0*	*1*	*6*	*34*	*1*	*0*	*42*	*32.28*
Helper PD	2,201	0	0	0	1	20	41	3	1	66	29.99
Price PD	8,715	0	5	1	16	79	286	2	2	391	44.87
Wellington PD	1,676	0	0	1	3	7	24	0	0	35	20.88
TOTAL CARBON COUNTY	**21,403**	**0**	**7**	**2**	**25**	**157**	**478**	**7**	**4**	**680**	**31.77**

*Crime totals for these agencies were estimated as they did not submit a full 12 months of data.

Estimated Agency Crime Totals

Agency	Population	Homicide	Rape	Robbery	Aggravated Assault	Burglary	Larceny	Motor Vehicle Theft	Arson	Total Crime Index	Crime Rate per 1,000
DAGGETT CO SHERIFF	**1,059**	**0**	**0**	**0**	**0**	**16**	**12**	**1**	**0**	**29**	**27.38**
Davis County Sheriff	24,367	0	7	1	13	62	207	16	0	306	12.56
Bountiful PD	42,552	1	29	12	19	95	761	59	1	977	22.96
Centerville PD	15,335	0	2	1	5	54	316	7	0	385	25.11
Clearfield PD	30,112	0	12	14	15	122	683	24	1	871	28.93
Clinton PD	20,426	0	7	3	11	50	315	11	1	398	19.48
Farmington PD	18,275	0	1	1	3	27	138	7	0	177	9.69
Kaysville PD	27,300	0	10	0	4	94	357	15	0	480	17.58
Layton PD	67,311	3	29	12	63	338	1,872	53	2	2,372	35.24
North Salt Lake PD	16,322	0	1	4	17	61	356	41	1	481	29.47
Sunset PD	5,122	0	1	1	1	10	116	6	0	135	26.36
Syracuse PD	24,331	0	5	0	11	37	278	6	0	337	13.85
West Bountiful PD	5,265	0	4	1	3	11	188	13	0	220	41.79
Woods Cross PD	9,761	0	4	1	3	37	186	17	1	249	25.51
TOTAL DAVIS COUNTY	**306,479**	**4**	**112**	**51**	**168**	**998**	**5,773**	**275**	**7**	**7,388**	**24.11**
Duchesne County Sheriff	12,561	0	1	1	13	42	118	14	1	190	15.13
Roosevelt PD	6,046	0	3	0	10	22	105	2	0	142	23.49
TOTAL DUCHESNE CO	**18,607**	**0**	**4**	**1**	**23**	**64**	**223**	**16**	**1**	**332**	**17.84**
EMERY COUNTY SHERIFF	**10,976**	**0**	**1**	**0**	**0**	**26**	**60**	**1**	**0**	**88**	**8.02**
GARFIELD CO SHERIFF*	***5,172***	***0***	***1***	***0***	***4***	***27***	***42***	***3***	***0***	***77***	***14.89***
Grand County Sheriff	4,179	0	0	0	2	18	52	2	0	74	17.71
Moab PD	5,046	1	4	2	13	31	235	15	0	301	59.65
TOTAL GRAND COUNTY	**9,225**	**1**	**4**	**2**	**15**	**49**	**287**	**17**	**0**	**375**	**40.65**
Iron County Sheriff	8,630	0	4	1	19	52	116	20	5	217	25.14
Brian Head Marshal	83	0	0	0	0	3	23	0	0	26	313.25
Cedar City PD	28,857	2	14	5	24	161	622	33	3	864	29.94
Enoch PD	5,803	0	0	0	1	15	29	0	0	45	7.75
*Parowan PD**	*2,790*	*0*	*1*	*0*	*2*	*13*	*72*	*3*	*0*	*91*	*32.62*
Southern Utah University PD	0	0	0	0	1	7	31	0	0	39	
TOTAL IRON COUNTY	**46,163**	**2**	**19**	**6**	**47**	**251**	**893**	**56**	**8**	**1,282**	**27.77**
Juab County Sheriff	4,857	0	1	0	4	13	56	9	1	84	17.29
Nephi PD	5,389	0	1	0	1	60	98	7	0	167	30.99
TOTAL JUAB COUNTY	**10,246**	**0**	**2**	**0**	**5**	**73**	**154**	**16**	**1**	**251**	**24.50**

*Crime totals for these agencies were estimated as they did not submit a full 12 months of data.

Estimated Agency Crime Totals

Agency	Population	Homicide	Rape	Robbery	Aggravated Assault	Burglary	Larceny	Motor Vehicle Theft	Arson	Total Crime Index	Crime Rate per 1,000
*Kane County Sheriff***	*2,338*	*0*	*0*	*0*	*2*	*24*	*0*	*0*	*0*	*26*	*11.12*
Big Water Marshals Office	475	0	0	0	0	0	1	0	0	1	2.11
*Kanab PD***	*4,312*	*0*	*0*	*2*	*0*	*5*	*106*	*0*	*0*	*113*	*26.21*
TOTAL KANE COUNTY	**7,125**	**0**	**0**	**2**	**2**	**29**	**107**	**0**	**0**	**140**	**19.65**
MILLARD COUNTY SHERIFF	**12,503**	**1**	**1**	**0**	**14**	**42**	**184**	**8**	**1**	**251**	**20.08**
MORGAN COUNTY SHERIFF	**9,469**	**0**	**3**	**0**	**4**	**13**	**45**	**3**	**0**	**68**	**7.18**
PIUTE COUNTY SHERIFF	**1,556**	**0**	**0**	**0**	**1**	**8**	**13**	**1**	**0**	**23**	**14.78**
RICH COUNTY SHERIFF	**2,264**	**0**	**0**	**0**	**2**	**17**	**29**	**0**	**0**	**48**	**21.20**
Unified PD Of Greater Salt Lake*	231,477	4	63	107	364	1,515	5,255	636	27	7,971	34.44
*Alta Marshal**	*383*	*0*	*0*	*0*	*0*	*2*	*10*	*0*	*0*	*12*	*31.33*
*Bluffdale PD****	*7,598*	*0*	*0*	*4*	*2*	*26*	*124*	*12*	*1*	*169*	*22.24*
Cottonwood Heights PD	33,433	0	17	15	21	239	718	42	1	1,053	31.50
Draper PD	42,274	0	6	12	44	166	583	48	6	865	20.46
Granite School District PD	0	0	1	0	9	23	127	2	11	173	
Midvale PD	27,964	1	30	29	78	366	1,193	135	2	1,834	65.58
Murray PD	46,746	0	37	47	132	494	2,429	158	8	3,305	70.70
Salt Lake City PD	186,440	8	111	359	769	2,096	10,214	1,369	52	14,978	80.34
Sandy PD	87,461	1	21	34	104	532	2,146	131	7	2,976	34.03
South Jordan PD	50,418	0	7	7	14	212	807	32	1	1,080	21.42
South Salt Lake PD	23,617	5	33	62	112	237	1,186	226	4	1,865	78.97
Taylorsville PD	58,652	2	24	66	129	348	1,938	219	10	2,736	46.65
University Of Utah PD	0	0	0	1	7	37	556	20	0	621	
Utah Transit Authority DPS	0	0	0	4	9	1	1,445	10	0	1,469	
West Jordan PD	103,712	1	39	54	165	460	2,423	195	15	3,352	32.32
West Valley PD	129,480	6	74	131	390	997	4,180	506	13	6,297	48.63
TOTAL SALT LAKE CO	**1,029,655**	**28**	**463**	**932**	**2,349**	**7,751**	**35,334**	**3,741**	**158**	**50,756**	**49.29**
San Juan County Sheriff	9,399	0	3	0	4	15	22	3	0	47	5.00
Blanding PD	3,375	0	1	0	3	19	53	3	0	79	23.41
Monticello PD‡	1,972	0	0	0	-1	5	19	0	0	23	11.66
TOTAL SAN JUAN CO	**14,746**	**0**	**4**	**0**	**6**	**39**	**94**	**6**	**0**	**149**	**10.10**

*Crime totals for these agencies were estimated as they did not submit a full 12 months of data.
**The Kane County Sheriff and the Kanab PD submitted 5 months of data. The estimation is based on the 5 months of data they did submit.
***The Bluffdale PD submitted 6 months of data. The estimation is based on the 6 months of data they did submit.

Estimated Agency Crime Totals

Agency	Population	Homicide	Rape	Robbery	Aggravated Assault	Burglary	Larceny	Motor Vehicle Theft	Arson	Total Crime Index	Crime Rate per 1,000
*Sanpete County Sheriff**	*9,046*	*0*	*2*	*0*	*7*	*46*	*74*	*5*	*0*	*134*	*14.81*
Centerfield PD	1,367	0	0	0	0	1	4	0	0	5	3.66
*Ephraim PD**	*6,135*	*0*	*2*	*1*	*5*	*29*	*158*	*6*	*0*	*201*	*32.76*
Fairview PD*	1,247	0	0	0	1	5	12	2	0	20	16.04
*Fountain Green PD**	*1,071*	*0*	*0*	*0*	*1*	*5*	*28*	*1*	*0*	*35*	*32.68*
*Gunnison PD**	*3,285*	*0*	*1*	*0*	*3*	*15*	*85*	*3*	*0*	*107*	*32.57*
Moroni PD	1,423	0	2	0	0	4	1	1	0	8	5.62
*Mt. Pleasant PD***	*3,260*	*0*	*0*	*0*	*6*	*14*	*34*	*6*	*0*	*60*	*18.40*
*Snow College Public Safety**	*0*	*0*	*0*	*0*	*3*	*9*	*206*	*3*	*0*	*221*	
*Spring City PD**	*988*	*0*	*0*	*0*	*1*	*5*	*25*	*1*	*0*	*32*	*32.39*
TOTAL SANPETE CO	**27,822**	**0**	**7**	**1**	**27**	**133**	**627**	**28**	**0**	**823**	**29.58**
Sevier County Sheriff	10,762	0	4	1	9	47	100	4	1	166	15.42
Richfield PD	7,551	1	2	0	7	30	236	6	0	282	37.35
Salina PD	2,489	0	7	0	3	24	63	4	0	101	40.58
TOTAL SEVIER COUNTY	**20,802**	**1**	**13**	**1**	**19**	**101**	**399**	**14**	**1**	**549**	**26.39**
Summit County Sheriff	26,955	0	5	2	9	99	390	41	0	546	20.26
Kamas PD	1,811	0	0	1	0	6	27	1	0	35	19.33
Park City PD	7,558	0	1	3	11	34	299	18	0	366	48.43
TOTAL SUMMIT COUNTY	**36,324**	**0**	**6**	**6**	**20**	**139**	**716**	**60**	**0**	**947**	**26.07**
Tooele County Sheriff	17,104	0	7	2	17	58	64	21	5	174	10.17
Grantsville PD	8,893	0	2	1	5	32	115	14	1	170	19.12
Stockton PD	616	0	0	0	0	2	6	1	0	9	14.61
Tooele PD	31,605	0	8	13	56	169	1,024	61	13	1,344	42.52
TOTAL TOOELE COUNTY	**58,218**	**0**	**17**	**16**	**78**	**261**	**1,209**	**97**	**19**	**1,697**	**29.15**
Uintah County Sheriff	21,744	0	4	0	26	88	175	18	1	312	14.35
Naples PD	1,755	0	0	0	0	3	57	2	0	62	35.33
Vernal PD	9,089	0	4	2	22	45	329	11	2	415	45.66
TOTAL UINTAH COUNTY	**32,588**	**0**	**8**	**2**	**48**	**136**	**561**	**31**	**3**	**789**	**24.21**

*Crime totals for these agencies were estimated as they did not submit a full 12 months of data.
**The Mt. Pleasant PD submitted 6 months of data. The estimation is based on the 6 months of data they did submit.

Estimated Agency Crime Totals

Agency	Population	Homicide	Rape	Robbery	Aggravated Assault	Burglary	Larceny	Motor Vehicle Theft	Arson	Total Crime Index	Crime Rate per 1,000
Utah County Sheriff	38,493	0	4	0	9	71	249	9	4	346	8.99
American Fork/Cedar Hills PD	36,059	1	7	15	18	186	795	27	1	1,050	29.12
BYU PD	0	0	0	0	2	20	268	1	1	292	
Lehi PD	47,407	0	9	1	7	161	545	29	0	752	15.86
Lindon PD	10,070	0	3	0	2	45	213	10	1	274	27.21
Lone Peak PD	25,078	0	3	1	1	72	181	6	0	264	10.53
Mapleton PD	7,979	0	2	0	0	6	90	0	0	98	12.28
Orem DPS	88,328	1	19	17	31	240	2,204	109	3	2,624	29.71
Payson PD	18,294	0	0	3	6	94	523	15	0	641	35.04
Pleasant Grove PD	33,509	0	9	6	9	75	422	25	2	548	16.35
Provo PD	112,488	2	42	27	119	365	2,276	84	17	2,932	26.07
Salem PD	6,423	0	0	0	0	14	71	1	0	86	13.39
Santaquin/Genola PD	10,498	0	0	0	4	31	111	7	0	153	14.57
Saratoga Springs PD	17,781	0	5	0	5	31	182	6	0	229	12.88
Spanish Fork PD	34,691	0	7	2	2	118	491	14	5	639	18.42
Springville PD	29,466	0	10	6	23	131	736	21	1	928	31.49
Utah Co Major Crimes Task Force	0	0	0	0	0	0	2	0	0	2	
Utah Valley University PD	0	0	0	0	1	5	95	1	0	102	
TOTAL UTAH COUNTY	**516,564**	**4**	**120**	**78**	**239**	**1,665**	**9,454**	**365**	**35**	**11,960**	**23.15**
Wasatch County Sheriff	12,168	0	0	0	7	22	87	9	0	125	10.27
Heber City PD	11,362	0	0	0	2	26	82	7	0	117	10.30
TOTAL WASATCH COUNTY	**23,530**	**0**	**0**	**0**	**9**	**48**	**169**	**16**	**0**	**242**	**10.28**
Washington County Sheriff	11,818	0	3	0	12	38	95	22	0	170	14.38
*Dixie College PD**	*0*	*0*	*0*	*0*	*3*	*9*	*206*	*3*	*0*	*221*	
Hildale PD	2,726	0	0	0	5	4	1	0	0	10	3.67
Hurricane PD	13,748	0	3	0	15	79	243	15	4	359	26.11
Ivins City Public Safety	6,753	0	1	0	2	25	61	1	0	90	13.33
La Verkin PD	4,060	0	1	0	17	15	43	4	0	80	19.70
*Leeds PD**	*820*	*0*	*0*	*0*	*1*	*4*	*21*	*1*	*0*	*27*	*32.93*
Santa Clara PD	6,003	0	0	2	4	10	33	3	0	52	8.66
Springdale PD	529	0	0	0	2	3	21	2	0	28	52.93
St. George PD	72,897	2	12	10	46	311	1,249	62	5	1,697	23.28
Washington City PD	18,761	0	3	4	16	73	307	14	0	417	22.23
TOTAL WASHINGTON CO	**138,115**	**2**	**23**	**16**	**123**	**571**	**2,280**	**127**	**9**	**3,151**	**22.81**

*Crime totals for these agencies were estimated as they did not submit a full 12 months of data.

Estimated Agency Crime Totals

Agency	Population	Homicide	Rape	Robbery	Aggravated Assault	Burglary	Larceny	Motor Vehicle Theft	Arson	Total Crime Index	Crime Rate per 1,000
WAYNE COUNTY SHERIFF	**2,778**	**0**	**2**	**0**	**3**	**1**	**16**	**0**	**0**	**22**	**7.92**
Weber County Sheriff	55,666	1	7	6	22	268	1,004	51	6	1,365	24.52
Harrisville PD	5,567	0	0	5	4	29	316	16	0	370	66.46
North Ogden PD	17,357	0	5	1	8	52	216	7	2	291	16.77
Ogden PD	82,825	1	22	108	191	858	3,674	285	16	5,155	62.24
Pleasant View PD	7,979	0	0	0	4	16	84	3	0	107	13.41
Riverdale PD	8,426	0	0	4	5	42	580	14	3	648	76.90
Roy PD	36,884	1	19	10	11	148	829	37	4	1,059	28.71
South Ogden PD	16,532	0	7	7	15	105	337	17	3	491	29.70
WSU PD	0	0	0	0	1	7	50	0	0	58	
TOTAL WEBER COUNTY	**231,236**	**3**	**60**	**141**	**261**	**1,525**	**7,090**	**430**	**34**	**9,544**	**41.27**
Parks And Recreation	0	0	0	0	5	6	13	0	0	24	
Highway Patrol	Submit Arrest Data Only										
Wildlife Resources	0	0	0	0	0	0	4	0	0	4	
STATE AGENCIES TOTAL	**0**	**0**	**0**	**0**	**5**	**6**	**17**	**0**	**0**	**28**	
STATE TOTAL	**2,763,885**	**46**	**923**	**1,266**	**3,578**	**14,536**	**68,233**	**5,404**	**285**	**94,271**	**34.11**

Arrest Data by Agency

AGENCY	Adult	Juvenile	Total
Beaver County Sheriff	120	28	148
Minersville PD	NDS*		
BEAVER COUNTY TOTAL	**120**	**28**	**148**
Box Elder County Sheriff	231	28	259
Brigham City PD	230	218	448
Garland PD	NDS*		
Mantua PD	NDS*		
Perry PD	24	0	24
Tremonton PD	100	87	187
Willard PD	NDS*		
BOX ELDER CO TOTAL	**585**	**333**	**918**
Cache County Sheriff	1,430	446	1,876
Cache-Rich Drug Task Force	133	13	146
Logan PD	1,162	667	1,829
North Park PD	164	110	274
Smithfield PD	70	11	81
Utah State University PD	55	2	57
CACHE COUNTY TOTAL	**3,014**	**1,249**	**4,263**
Carbon County Sheriff	126	11	137
College of Eastern Utah PD	0	0	0
East Carbon PD	NDS*		
Helper PD	67	2	69
Price PD	412	181	593
Wellington PD	41	1	42
CARBON COUNTY TOTAL	**646**	**195**	**841**
DAGGETT CO SHERIFF	**13**	**0**	**13**
Davis County Sheriff	792	118	910
Bountiful PD	815	271	1,086
Centerville PD	699	117	816
Clearfield PD	990	401	1,391
Clinton PD	383	132	515
Davis County Task Force	142	2	144
Farmington PD	345	83	428
Kaysville PD	353	168	521
Layton PD	1,579	782	2,361
North Salt Lake PD	460	113	573
Sunset PD	26	1	27
Syracuse PD	649	235	884
West Bountiful PD	248	77	325
Woods Cross PD	292	75	367
DAVIS COUNTY TOTAL	**7,773**	**2,575**	**10,348**

AGENCY	Adult	Juvenile	Total
Duchesne County Sheriff	413	58	471
Roosevelt PD	45	5	50
DUCHESNE CO TOTAL	**458**	**63**	**521**
EMERY COUNTY TOTAL	**399**	**8**	**407**
GARFIELD CO SHERIFF	**NDS***		
Grand County Sheriff	228	20	248
Moab PD	327	71	398
GRAND COUNTY TOTAL	**555**	**91**	**646**
Iron County Sheriff	332	30	362
Brian Head Marshal	28	4	32
Cedar City PD	1,226	284	1,510
Enoch PD	55	0	55
Parowan PD	NDS*		
Southern Utah University PD	37	12	49
IRON COUNTY TOTAL	**1,678**	**330**	**2,008**
Juab County Sheriff	150	15	165
Nephi PD	174	53	227
JUAB COUNTY TOTAL	**324**	**68**	**392**
Kane County Sheriff**	8	0	8
Big Water Marshals Office	2	1	3
Kanab PD**	39	23	62
KANE COUNTY TOTAL	**49**	**24**	**73**
MILLARD CO SHERIFF	**249**	**37**	**286**
MORGAN CO SHERIFF	**254**	**22**	**276**
PIUTE COUNTY SHERIFF	**NDS***		
RICH COUNTY SHERIFF	**24**	**8**	**32**

*NDS – No data submitted

Adult – an individual 18 years of age or older

Juvenile – an individual 17 years of age or younger

** This agency submitted 5 months of data

AGENCY	Adult	Juvenile	Total
Unified PD of Greater Salt Lake	6,750	1,300	8,050
Alta Marshal	NDS*		
Bluffdale PD**	80	11	91
Cottonwood Heights PD	847	129	976
Draper PD	552	204	756
Granite School District PD	52	352	404
Midvale PD	1,098	213	1,311
Murray PD	1,764	643	2,407
Salt Lake City PD	17,854	1,872	19,726
Sandy PD	2,343	1,343	3,686
South Jordan PD	641	269	910
South Salt Lake PD	1,602	294	1,896
Taylorsville PD	1,831	347	2,178
University of Utah PD	208	9	217
Utah Transit Authority DPS	1,871	83	1,954
West Jordan PD	2,468	1,063	3,531
West Valley PD	4,965	2,088	7,053
SALT LAKE CO TOTAL	**44,926**	**10,220**	**55,146**
San Juan County Sheriff	392	2	394
Blanding PD	253	68	321
Monticello PD	12	5	17
SAN JUAN COUNTY TOTAL	**657**	**75**	**732**
Sanpete County Sheriff	NDS*		
Centerfield PD	7	2	9
Ephraim PD	NDS*		
Fairview PD	16	16	32
Fountain Green PD	NDS*		
Gunnison PD	NDS*		
Moroni PD	1	1	2
Mt. Pleasant PD***	20	11	31
Snow College DPS	NDS*		
Spring City PD	NDS*		
SANPETE COUNTY TOTAL	**44**	**30**	**74**
Sevier County Sheriff	283	85	368
Richfield PD	210	111	321
Salina PD	212	16	228
SEVIER COUNTY TOTAL	**705**	**212**	**917**
Summit County Sheriff	1,000	112	1,112
Kamas PD	15	0	15
Park City PD	516	88	604
SUMMIT COUNTY TOTAL	**1,531**	**200**	**1,731**

AGENCY	Adult	Juvenile	Total
Tooele County Sheriff	711	122	833
Grantsville PD	122	26	148
Stockton PD	4	2	6
Tooele PD	1,497	522	2,019
TOOELE COUNTY TOTAL	**2,334**	**672**	**3,006**
Uintah County Sheriff	1,557	242	1,799
Naples PD	204	19	223
Vernal PD	1,331	168	1,499
UINTAH COUNTY TOTAL	**3,092**	**429**	**3,521**
Utah County Sheriff	1,805	350	2,155
American Fork/Cedar Hills PD	1,112	363	1,475
BYU PD	92	8	100
Lehi PD	915	276	1,191
Lindon PD	486	88	574
Lone Peak PD	208	125	333
Mapleton PD	233	37	270
Orem DPS	3,200	681	3,881
Payson PD	724	221	945
Pleasant Grove PD	893	178	1,071
Provo PD	3,952	908	4,860
Salem PD	226	67	293
Santaquin/Genola PD	197	52	249
Saratoga Springs PD	576	195	771
Spanish Fork PD	494	166	660
Springville PD	1,007	273	1,280
Utah County Atty - Investigations	11	0	11
Utah Co Major Crimes Task Force	242	4	246
Utah Valley University PD	79	4	83
UTAH COUNTY TOTAL	**16,452**	**3,996**	**20,448**
Wasatch County Sheriff	64	44	108
Heber City PD	247	7	254
WASATCH COUNTY TOTAL	**311**	**51**	**362**

*NDS – No data submitted

** Bluffdale PD was formerly with the Unified Police Department of Greater Salt Lake. After July 2010 Bluffdale PD began reporting statistics for their own jurisdiction

***This agency submitted 6 months of data

Adult – an individual 18 years of age or older

Juvenile – an individual 17 years of age or younger

AGENCY	Adult	Juvenile	Total
Washington County Sheriff	794	40	834
Dixie College PD	NDS		
Hildale PD	14	21	35
Hurricane PD	496	139	635
Ivins City Public Safety	112	36	148
La Verkin PD	98	0	98
Leeds PD	NDS*		
Santa Clara PD	44	0	44
Springdale PD	25	1	26
St. George PD	2,617	750	3,367
Washington City PD	474	112	586
WASHINGTON CO TOTAL	**4,674**	**1,099**	**5,773**
WAYNE COUNTY SHERIFF	**15**	**12**	**27**
Weber County Sheriff	1,720	372	2,092
Harrisville PD	450	26	476
North Ogden PD	165	32	197
Ogden PD	4,965	1,036	6,001
Pleasant View PD	133	4	137
Riverdale PD	840	92	932
Roy PD	1,123	329	1,452
South Ogden PD	319	6	325
Weber State University PD	12	0	12
WEBER COUNTY TOTAL	**9,727**	**1,897**	**11,624**
Parks and Recreation	530	38	568
Utah Highway Patrol**			19,227
Wildlife Resources***	95	10	105
STATE AGENCY TOTAL	**625**	**48**	**19,900**
STATE TOTAL	**101,234**	**23,972**	**144,433**

*NDS – No data submitted

**The Utah Highway Patrol arrest statistics cannot be broken down by age; therefore, UHP arrest statistics are reported as one number

***This agency submitted 6 months of data

Adult – an individual 18 years of age or older

Juvenile – an individual 17 years of age or younger

Arrest Data by Offense

Offense	Juvenile	Adult	Utah Highway Patrol	Total
Murder and Non Negligent Manslaughter	2	37	0	**39**
Manslaughter by Negligence	1	5	2	**8**
Forcible Rape	82	220	0	**302**
Robbery	61	392	0	**453**
Aggravated Assault	201	1,182	42	**1,425**
Burglary	346	1,149	1	**1,496**
Larceny - Theft	5,689	13,805	40	**19,534**
Motor Vehicle Theft	111	226	24	**361**
Simple Assault	2,114	9,328	40	**11,482**
Arson	36	43	0	**79**
Part 1 Crime Arrests	**8,643**	**26,387**	**149**	**35,179**
Forgery and Counterfeiting	20	936	37	**993**
Fraud	48	919	64	**1,031**
Embezzlement	1	22	0	**23**
Stolen Property Offenses	108	604	9	**721**
Vandalism	1,758	2,502	0	**4,260**
Weapons: Carrying, Possessing, Etc.	338	921	115	**1,374**
Prostitution and Commercialized Vice	17	394	0	**411**
Sex Offenses (Not Rape, Prostitution)	138	367	0	**505**
Sale/Mfg Opium/Cocaine or Derivative	16	447	14	**477**
Sale/Mfg Marijuana	79	384	209	**672**
Sale/Mfg Synthetic Narcotics	1	133	23	**157**
Sale/Mfg Dangerous Non Narcotic Drugs	43	344	248	**635**
Sale/Other	0	0	158	**158**
Possess Opium/Cocaine or Derivative	24	1,126	0	**1,150**
Possess Marijuana	1,151	3,287	991	**5,429**
Possess Synthetic Narcotics	23	325	1	**349**
Possess Dangerous Non Narcotic Drugs	470	2,599	4,494	**7,563**
Possess/Other	0	0	3,317	**3,317**
Drug Arrests/Other	0	0	2,078	**2,078**
All Other Gambling	0	1	0	**1**
Offenses Against Family and Children	31	1,565	0	**1,596**
Driving Under the Influence	93	7,238	5,063	**12,394**
Liquor Laws	2,003	7,845	2,130	**11,978**
Drunkenness	159	4,170	69	**4,398**
Disorderly Conduct	1,748	3,373	58	**5,179**
Vagrancy	54	156	0	**210**
All Other Offenses (Not Traffic)	5,850	35,188	0	**41,038**
Curfew and Loitering Law Violations	1,156	1	0	**1,157**
Part 2 Crime Arrests	**15,329**	**74,847**	**19,078**	**109,254**
GRAND TOTALS	**23,972**	**101,234**	**19,227**	**144,433**

The Utah Highway Patrol arrest statistics cannot be broken down by age; therefore, UHP arrest statistics are reported as one number.

The increase in the Highway Patrol's DUI and liquor law arrests from 2009 to 2010 is due to a 2010 enforcement emphasis goal placed on impaired drivers by the Utah Highway Patrol. The increase in drug sale and manufacture arrests is due to the success of the Utah Highway Patrol Criminal Interdiction Team. 2010 was the most successful year to date.

In 2010 the FBI ceased gathering arrest data on runaway juveniles.

Crime Trends

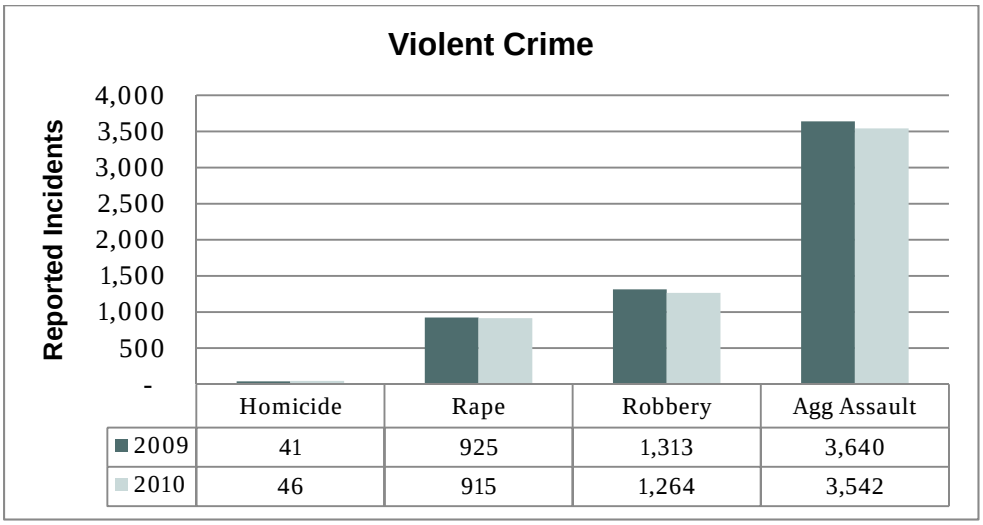

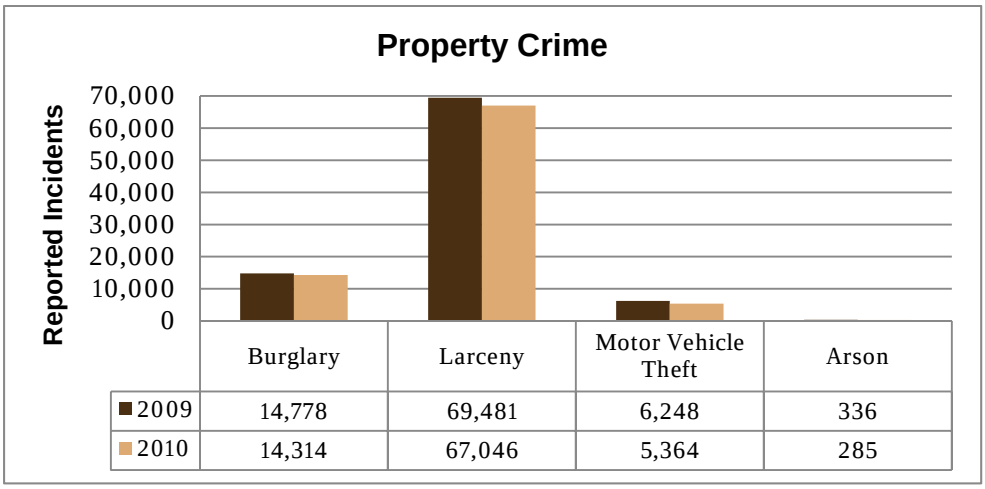

Property by Type and Value	Stolen		Recovered	
Type of Property	**2010**	**2009**	**2010**	**2009**
Clothing and Furs	$1,055,603	$1,444,443	$173,852	$223,580
Consumable Goods	$1,430,467	$1,136,293	$61,404	$55,930
Currency, Notes, Etc.	$7,345,452	$8,373,836	$247,149	$204,827
Firearms	$835,644	$804,325	$93,689	$64,859
Household Goods	$1,920,487	$1,769,019	$112,540	$107,785
Jewelry and Precious Metals	$9,395,819	$8,531,595	$633,460	$737,084
Livestock	$78,756	$75,793	$2,770	$10,237
Locally Stolen Motor Vehicles	$20,396,090	$23,579,349	$13,806,208	$15,426,478
Miscellaneous	$30,020,268	$30,517,421	$2,381,705	$2,808,763
Office Equipment	$6,126,967	$7,180,911	$384,306	$397,308
Televisions, Radios, Stereos	$6,007,028	$7,428,800	$379,886	$404,088
TOTAL	**$84,612,581**	**$90,841,785**	**$18,276,969**	**$20,440,939**

Homicide

Homicide: The willful (non-negligent) killing of one human being by another.

Weapons Used in Homicides		
Weapon	**Times Used**	**% of Total Homicides**
Handgun	18	39.13%
Knife/Cutting Instrument	9	19.57%
Personal	7	15.22%
Suffocation/Strangulation	6	13.04%
Blunt Instrument	2	4.35%
Drugs	1	2.17%
Other	1	2.17%
Rifle	1	2.17%
Shotgun	1	2.17%
TOTAL	**46**	**100%**

Personal Weapons – hands, fists, feet, teeth, etc.

Homicides by Agency	
Agency	**Homicides**
American Fork/Cedar Hills PD	1
Bountiful PD	1
Cedar City PD	2
Layton PD	3
Midvale PD	1
Millard County Sheriff	1
Moab PD	1
Ogden PD	1
Orem DPS	1
Provo PD	2
Richfield PD	1
Roy PD	1
Salt Lake City PD	8
Sandy PD	1
South Salt Lake PD	5
St. George PD	2
Taylorsville PD	2
Unified PD of Greater Salt Lake	4
Weber County Sheriff	1
West Jordan PD	1
West Valley PD	6
2010 Total	**46**

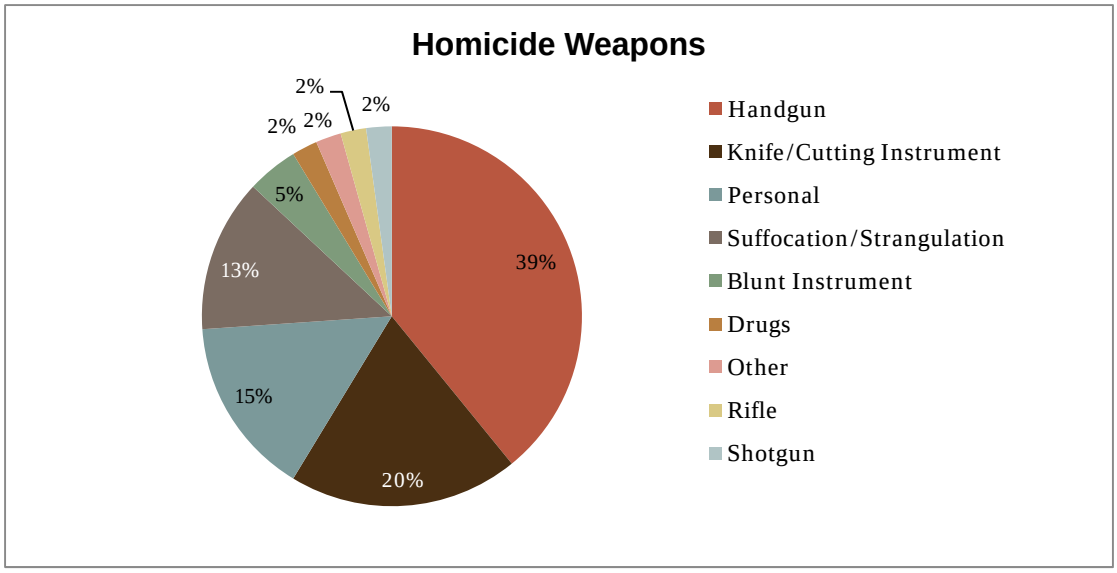

Homicide

VICTIM		
Sex and Race of Victim	**Number**	**Percent of Total Victims**
Male		
White	16	34.78%
Black	2	4.35%
American Indian or Alaskan Native	2	4.35%
Asian or Pacific Islander	2	4.35%
Unknown	0	0.00%
Total Male	**22**	**47.83%**
Female		
White	22	47.83%
Black	0	0.00%
American Indian or Alaskan Native	1	2.17%
Asian or Pacific Islander	1	2.17%
Unknown	0	0.00%
Total Female	**24**	**52.17%**
Unknown Sex/Race	**0**	**0.00%**
Total White	38	82.61%
Total Black	2	4.35%
Total American Indian or Alaskan Native	3	6.52%
Total Asian or Pacific Islander	3	6.52%
Total Unknown Race	0	0.00%
Total Victims	**46**	**100.00%**

OFFENDER		
Sex and Race of Offender	**Number**	**Percent of Total Offenders**
Male		
White	35	68.63%
Black	4	7.84%
American Indian or Alaskan Native	2	3.92%
Asian or Pacific Islander	1	1.96%
Unknown	1	1.96%
Total Male	**43**	**84.31%**
Female		
White	6	11.76%
Black	0	0.00%
American Indian or Alaskan Native	0	0.00%
Asian or Pacific Islander	1	1.96%
Unknown	0	0.00%
Total Female	**7**	**13.73%**
Unknown Sex/Race	**1**	**1.96%**
Total White	41	80.39%
Total Black	4	7.84%
Total American Indian or Alaskan Native	2	3.92%
Total Asian or Pacific Islander	2	3.92%
Total Unknown Race	2	3.92%
Total Offenders	**51**	**100.00%**

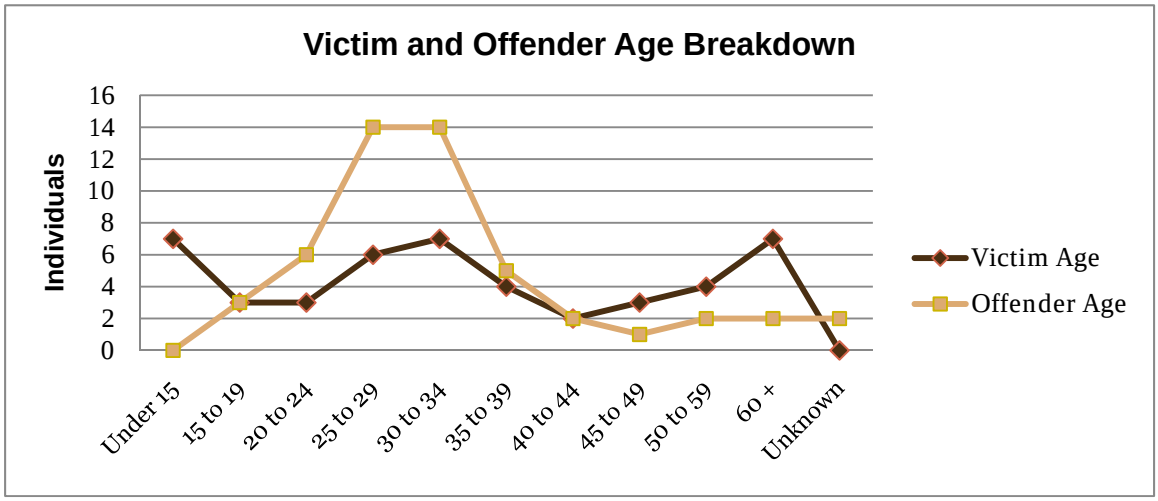

Homicide

NOTE: The following chart outlines the relationship of the victim to the offender, i.e., "Wife" indicates that the victim was the wife of the offender.

RELATIONSHIP		
Victim	**Number**	**% of Total Relationships**
Family		
Wife	5	9.80%
Daughter	4	7.84%
Other Family	3	5.88%
Son	3	5.88%
Father	2	3.92%
Mother	2	3.92%
Aunt	1	1.96%
Stepson	1	1.96%
Total Family	**21**	**41.18%**
Other Relationships		
Acquaintance	13	25.49%
Stranger	4	7.84%
Otherwise Known	3	5.88%
Girlfriend	2	3.92%
Child of Boy/Girl Friend	1	1.96%
Ex-Girlfriend	1	1.96%
Law Enforcement Officer on Duty	1	1.96%
Total Other Relationship	**25**	**49.02%**
Unknown Relationship	**5**	**9.80%**
TOTAL	**51**	**100.00%**

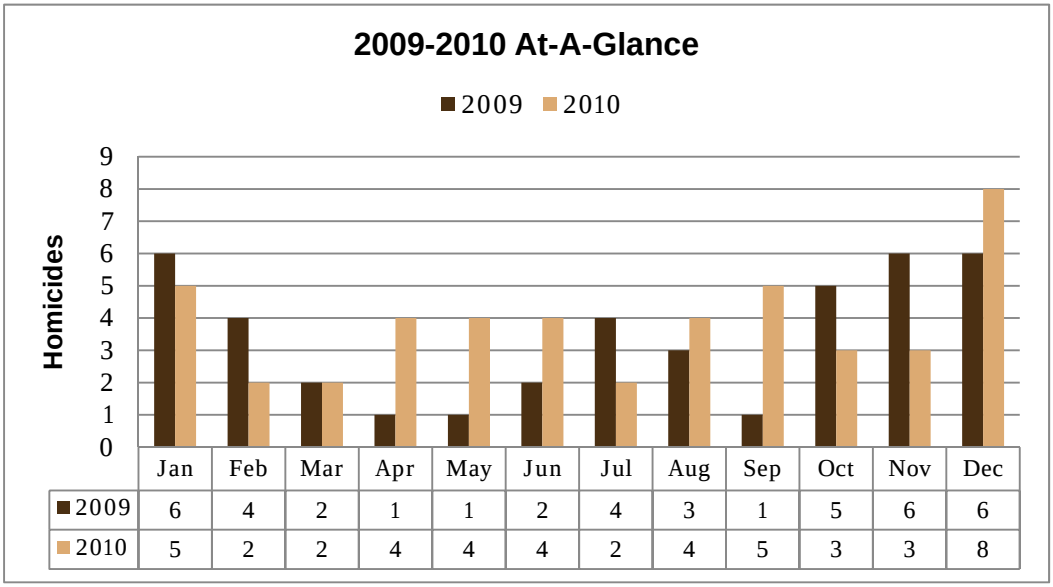

	Jan	Feb	Mar	Apr	May	Jun	Jul	Aug	Sep	Oct	Nov	Dec
2009	6	4	2	1	1	2	4	3	1	5	6	6
2010	5	2	2	4	4	4	2	4	5	3	3	8

Homicide

CIRCUMSTANCES		
Circumstances	**Homicides**	**% of Total**
Domestic Violence	12	26.09%
Argument	9	19.57%
Child Abuse	7	15.22%
Other Felony Involved	4	8.70%
Unknown	4	8.70%
Lover's Quarrel/Triangle	3	6.52%
Murder-Suicide	3	6.52%
Drug Deal	2	4.35%
Law Enforcement Officer in Line of Duty	1	2.17%
Other Circumstances	1	2.17%
TOTAL	**46**	**100.00%**

Homicides by Time of Day		
Time	**Homicides**	**% of Total**
0:00	2	4.35%
1:00	2	4.35%
2:00	1	2.17%
3:00	2	4.35%
4:00	0	0.00%
5:00	1	2.17%
6:00	2	4.35%
7:00	0	0.00%
8:00	1	2.17%
9:00	1	2.17%
10:00	0	0.00%
11:00	6	13.04%
12:00	1	2.17%
13:00	2	4.35%
14:00	0	0.00%
15:00	4	8.70%
16:00	3	6.52%
17:00	3	6.52%
18:00	5	10.87%
19:00	0	0.00%
20:00	2	4.35%
21:00	3	6.52%
22:00	2	4.35%
23:00	1	2.17%
Unknown	2	4.35%
TOTAL	**46**	**100.00%**

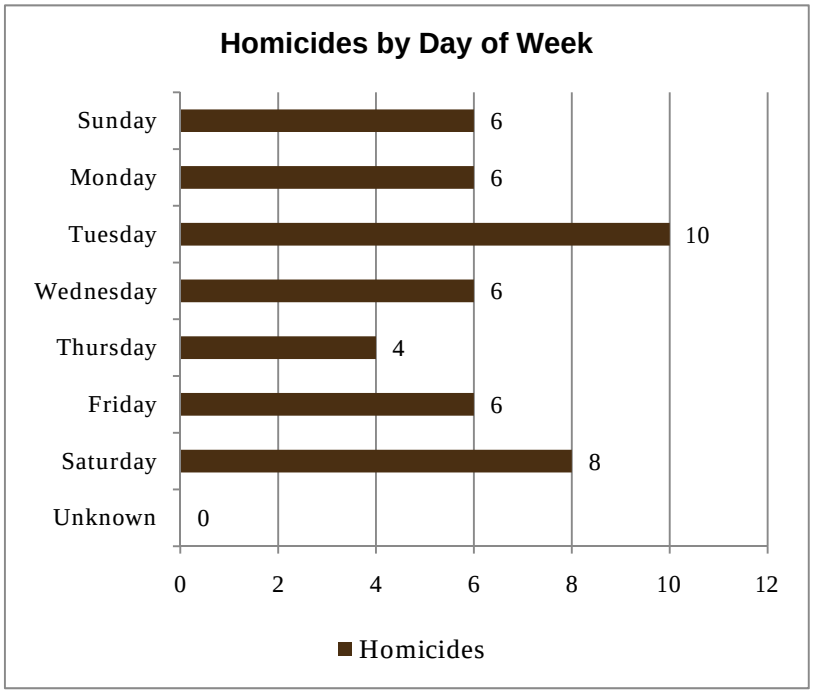

Rape

Rape: Forcible rape, as defined in the Uniform Crime Reporting (UCR) Program, is the carnal knowledge of a female forcibly and against her will. Assaults and attempts to commit rape by force or threat of force are also included; however, statutory rape (without force) and other sex offenses are excluded.

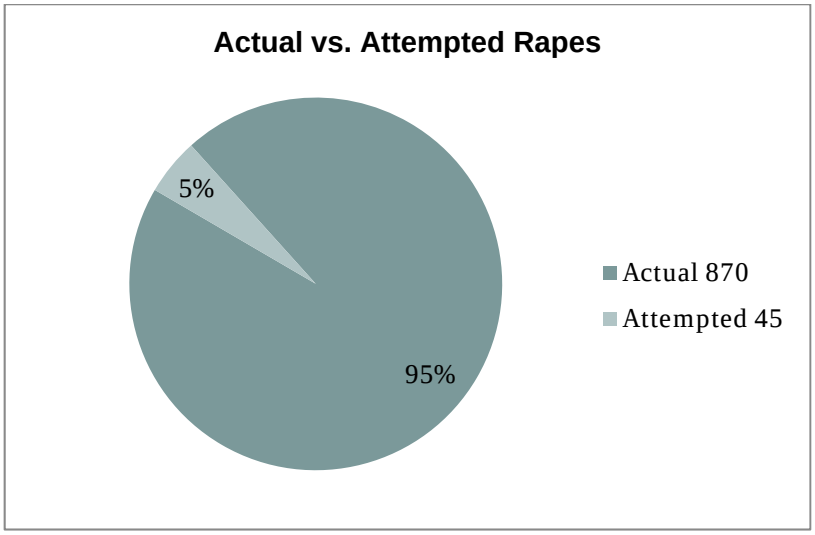

Rape Offenses Cleared - 2010	
Offenses	915
Cleared	316
Clearance Rate	34.54%
NOTE: An offense cleared in 2010 may have occurred in a previous year.	

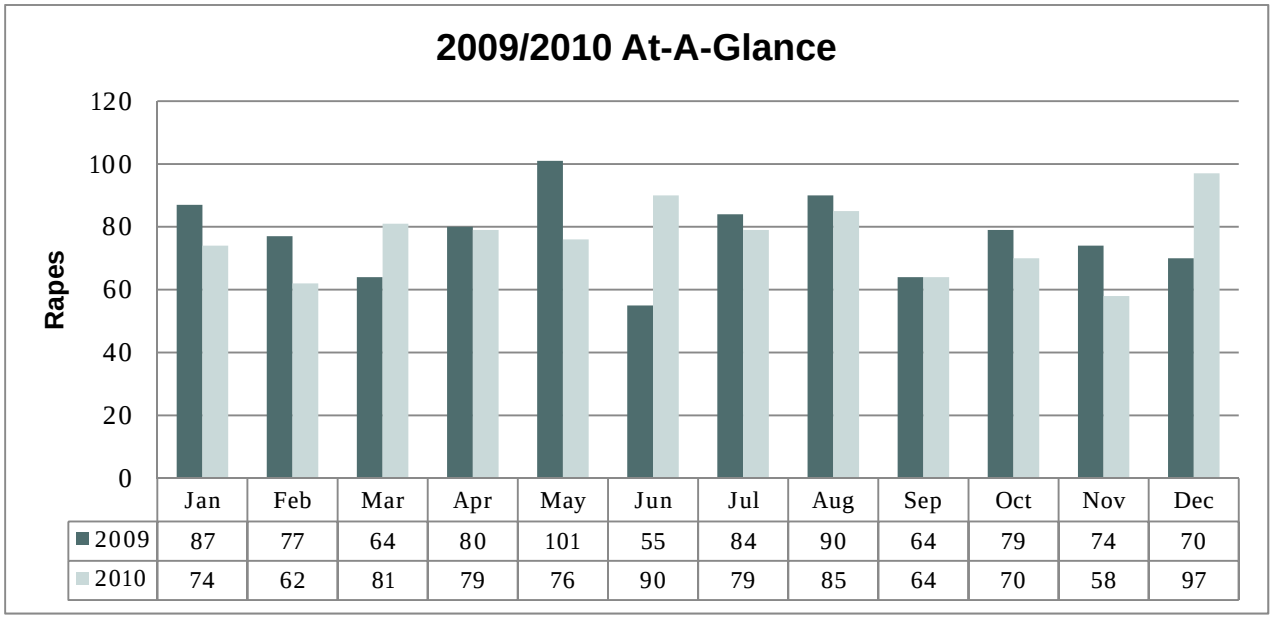

	Jan	Feb	Mar	Apr	May	Jun	Jul	Aug	Sep	Oct	Nov	Dec
2009	87	77	64	80	101	55	84	90	64	79	74	70
2010	74	62	81	79	76	90	79	85	64	70	58	97

Rape

Age and Sex of Arrestees			
Age of Arrestee	**Male**	**Female**	**Total**
Under 10	2	0	2
10 to 14	29	5	34
15 to 19	71	3	74
20 to 24	44	2	46
25 to 29	37	1	38
30 to 34	32	2	34
35 to 39	27	1	28
40 to 44	16	1	17
45 to 49	9	1	10
50 to 54	6	0	6
55 to 59	6	0	6
60 to 64	2	0	2
65+	4	1	5
TOTAL	**285**	**17**	**302**

NOTE: Utah Highway Patrol arrest statistics cannot be broken down by sex; therefore, UHP arrest statistics are not included in this chart.

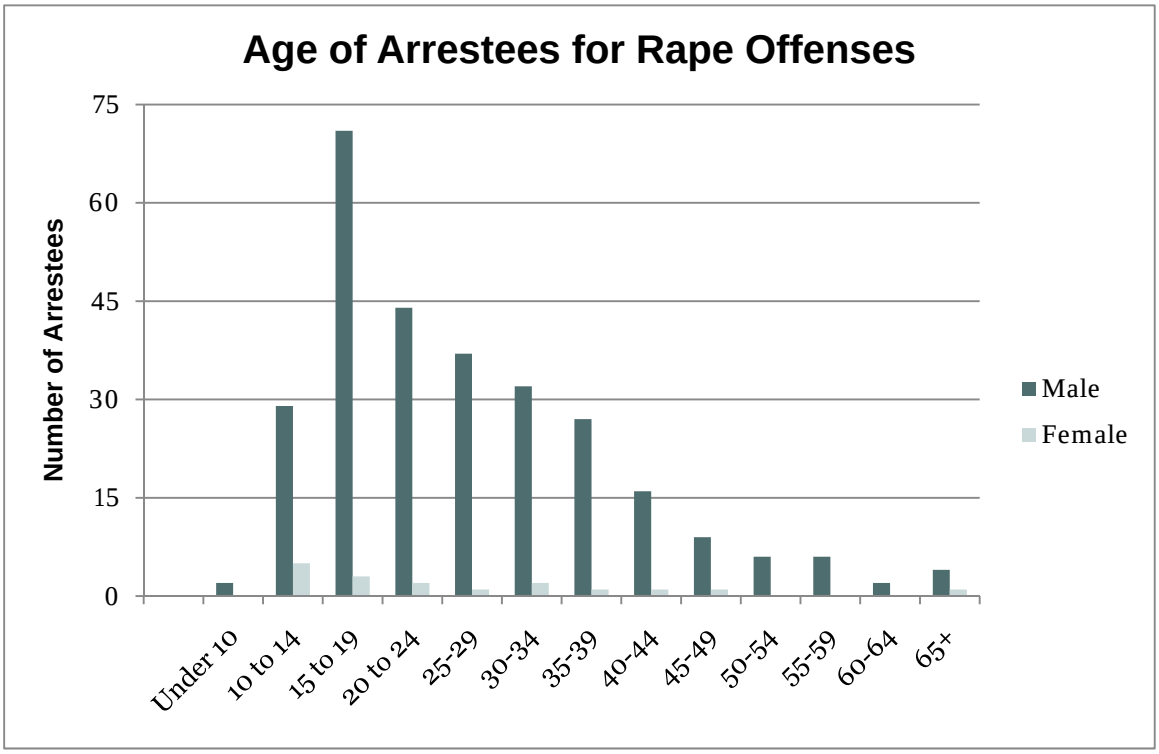

Robbery

Robbery: The Uniform Crime Reporting (UCR) Program defines robbery as the taking or attempting to take anything of value from the care, custody, or control of a person or persons by force or threat of force or violence and/or by putting the victim in fear.

Robbery Offenses Cleared - 2010	
Offenses	1,264
Cleared	382
Clearance Rate	30.22%
NOTE: An offense cleared in 2010 may have occurred in a previous year.	

Location of Robbery	Total Offenses	Value Stolen
Bank	49	$ 248,961
Commercial House	236	$ 77,211
Convenience Store	160	$ 74,025
Highways, Streets, Alleys	330	$ 98,785
Miscellaneous	257	$ 118,474
Residence	204	$ 181,989
Service Station	28	$ 1,984
TOTAL	**1,264**	**$ 801,429**

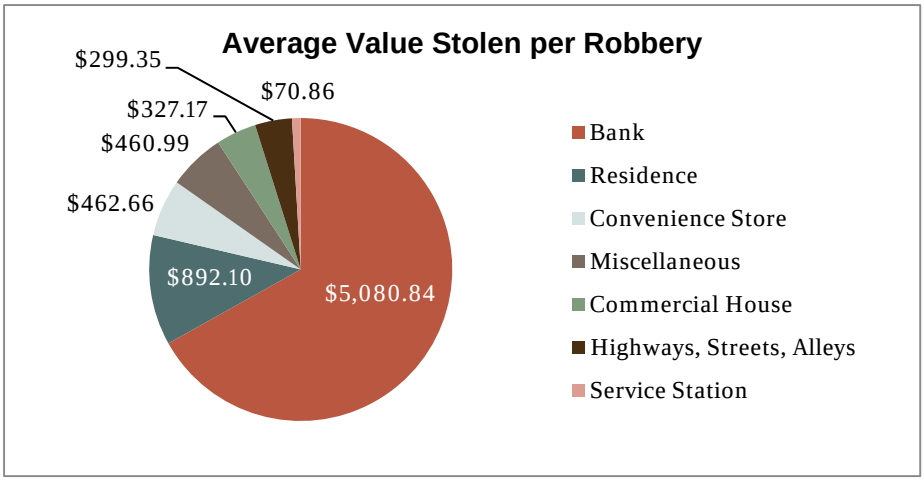

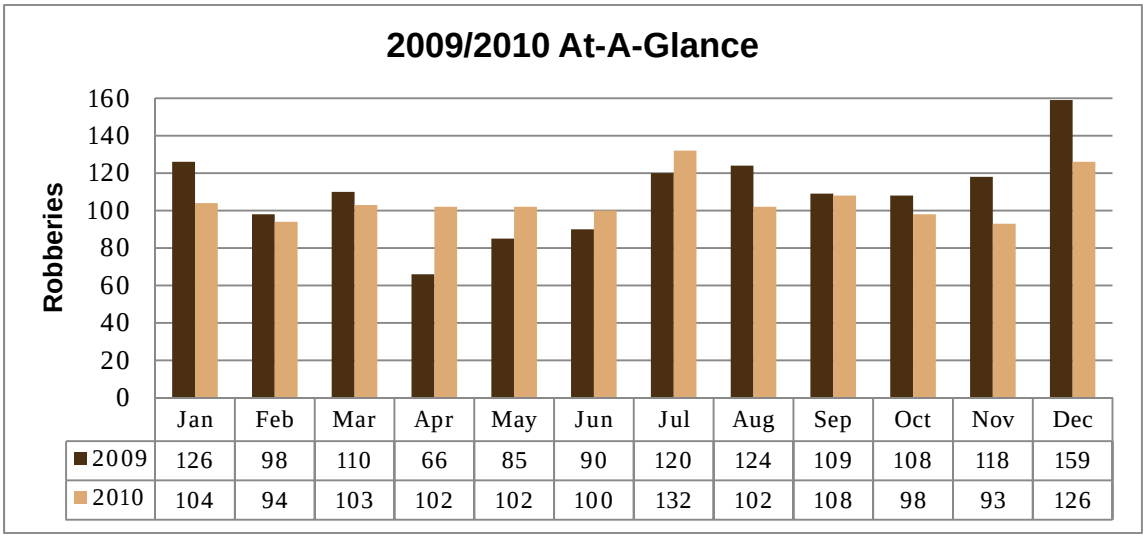

	Jan	Feb	Mar	Apr	May	Jun	Jul	Aug	Sep	Oct	Nov	Dec
2009	126	98	110	66	85	90	120	124	109	108	118	159
2010	104	94	103	102	102	100	132	102	108	98	93	126

Robbery

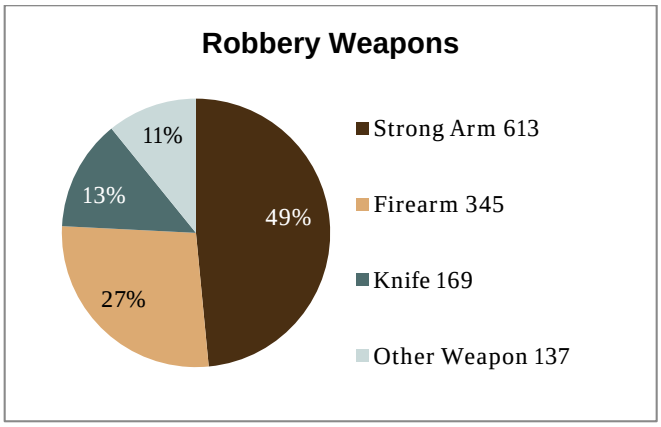

Age and Sex of Arrestee			
Age of Arrestee	**Male**	**Female**	**Total**
Under 10	0	0	0
10 to 14	12	3	15
15 to 19	106	12	118
20 to 24	74	18	92
25 to 29	65	14	79
30 to 34	48	10	58
35 to 39	26	8	34
40 to 44	20	7	27
45 to 49	19	1	20
50 to 54	7	1	8
55 to 59	1	1	2
60 to 64	0	0	0
65+	0	0	0
TOTAL	**378**	**75**	**453**

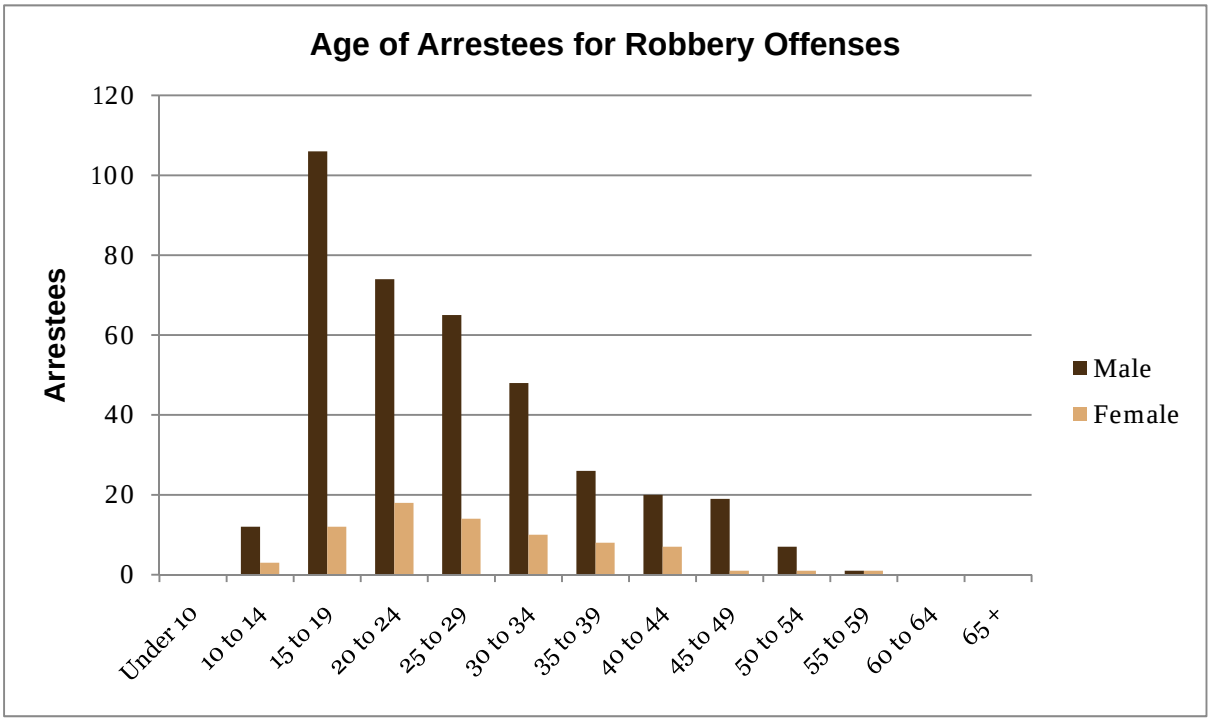

NOTE: Utah Highway Patrol arrest statistics cannot be broken down by sex; therefore, UHP arrest statistics are not included in this chart.

Aggravated Assault

Aggravated Assault: An unlawful attack by one person upon another wherein the offender uses a weapon or displays it in a threatening manner, or the victim suffers obvious severe or aggravated bodily injury involving apparent broken bones, loss of teeth, possible internal injury, severe laceration, or loss of consciousness.

Aggravated vs. Simple Assaults	
Aggravated Assaults	3,542
Simple Assaults	27,880
TOTAL ASSAULTS	**31,422**

Aggravated Assault Offenses Cleared - 2010	
Offenses	3,542
Cleared	1,739
Clearance Rate	49.10%
NOTE: An offense cleared in 2010 may have occurred in a previous year.	

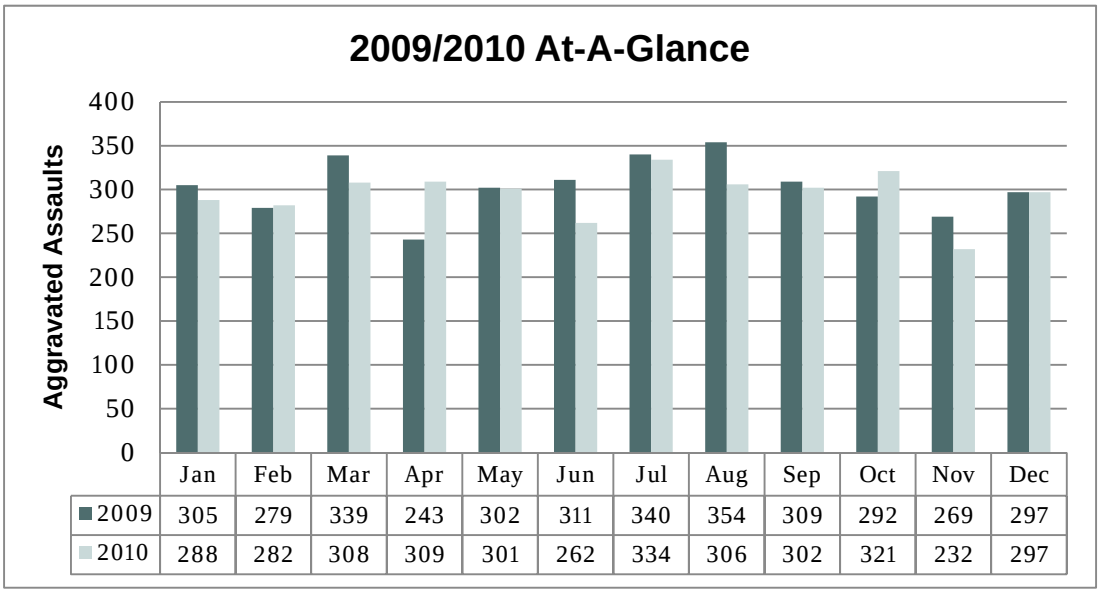

	Jan	Feb	Mar	Apr	May	Jun	Jul	Aug	Sep	Oct	Nov	Dec
2009	305	279	339	243	302	311	340	354	309	292	269	297
2010	288	282	308	309	301	262	334	306	302	321	232	297

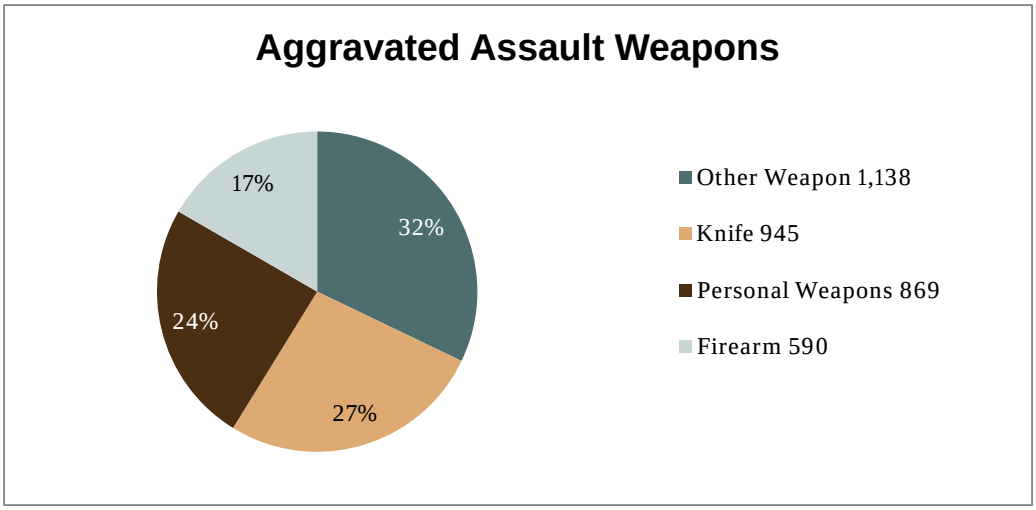

Aggravated Assault

Age and Sex of Arrestees			
Age of Arrestee	**Male**	**Female**	**Total**
Under 10	5	1	6
10 to 14	57	10	67
15 to 19	193	35	228
20 to 24	218	48	266
25 to 29	181	41	222
30 to 34	119	27	146
35 to 39	109	20	129
40 to 44	88	26	114
45 to 49	70	15	85
50 to 54	54	8	62
55 to 59	32	4	36
60 to 64	11	0	11
65+	10	1	11
TOTAL	**1,147**	**236**	**1,383**

NOTE: Utah Highway Patrol arrest statistics cannot be broken down by sex; therefore, UHP arrest statistics are not included in this chart.

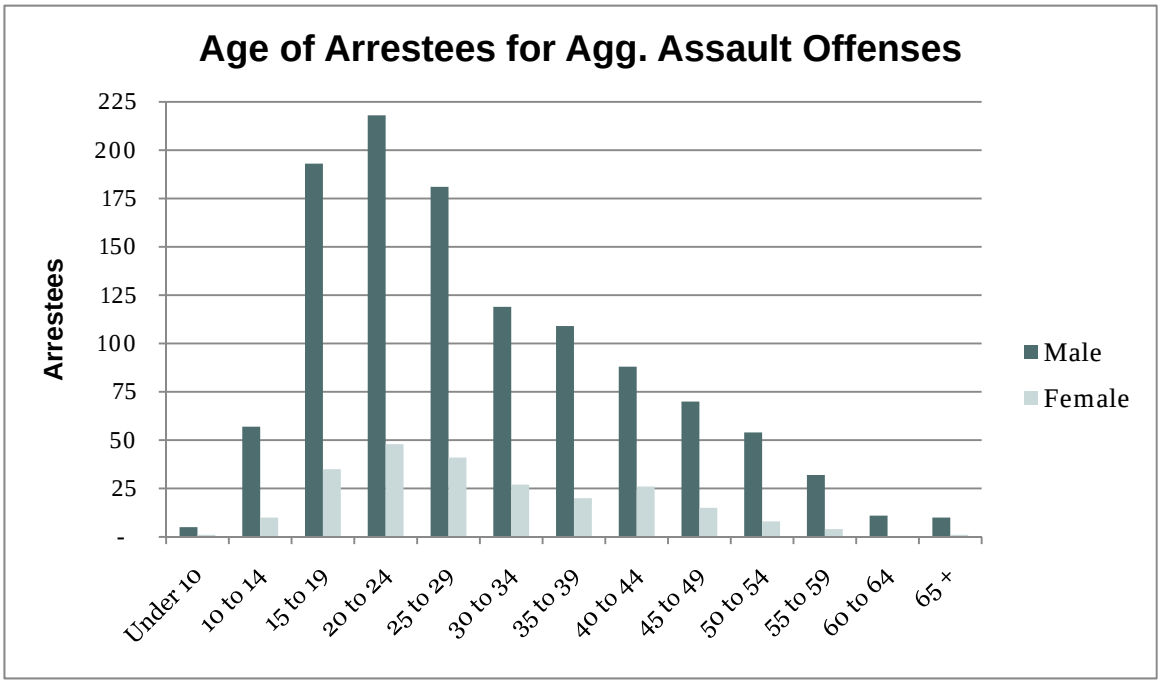

Burglary

The unlawful entry into a building or other structure with the intent to commit a felony or a theft.

Burglary Offenses Cleared - 2010	
Offenses	14,314
Cleared	1,410
Clearance Rate	9.85%
NOTE: An offense cleared in 2010 may have occurred in a previous year.	

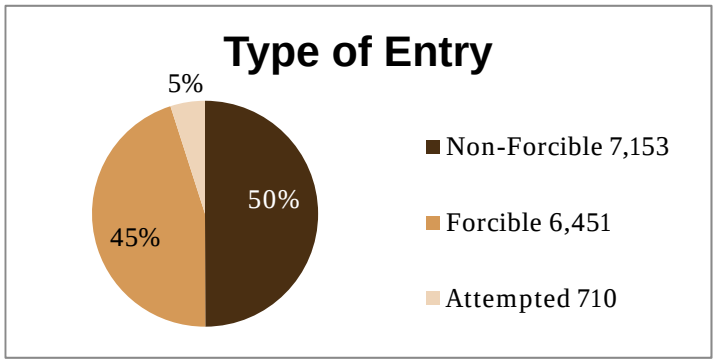

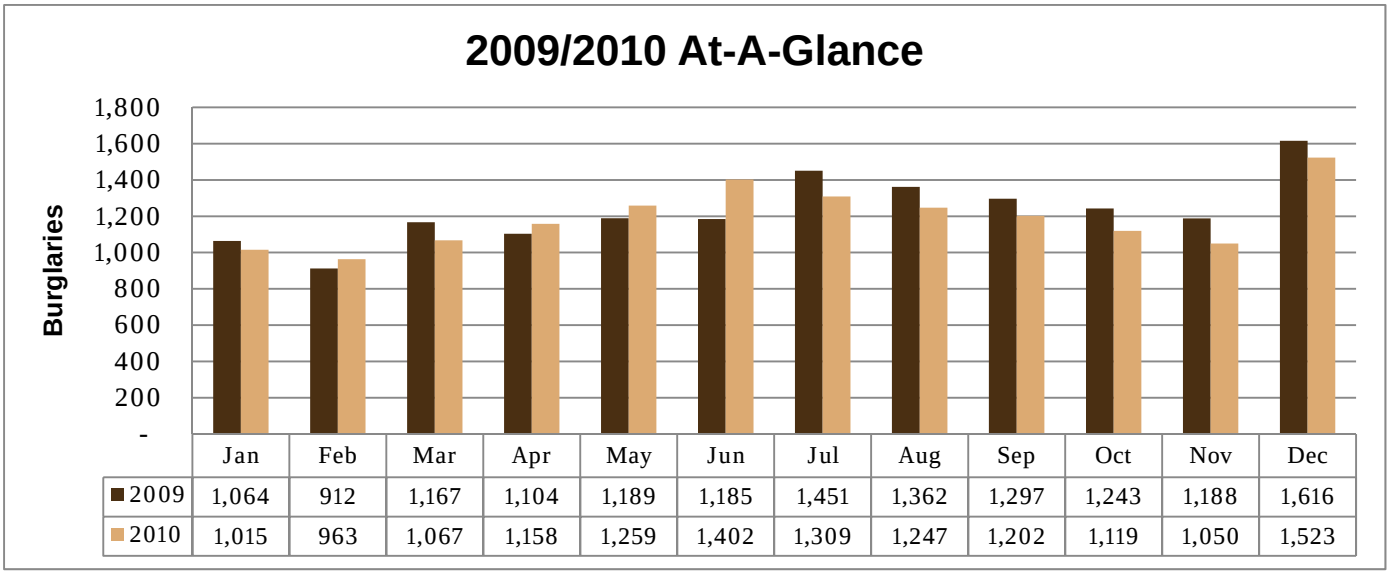

	Jan	Feb	Mar	Apr	May	Jun	Jul	Aug	Sep	Oct	Nov	Dec
2009	1,064	912	1,167	1,104	1,189	1,185	1,451	1,362	1,297	1,243	1,188	1,616
2010	1,015	963	1,067	1,158	1,259	1,402	1,309	1,247	1,202	1,119	1,050	1,523

Premises and Time of Day	Offenses	Value Stolen
Residence		
Residence - Day	5,688	$ 9,564,735
Residence - Night	3,586	$ 6,191,904
Residence - Unknown	499	$ 756,124
Residence Total	**9,773**	**$ 16,512,763**
Non-Residence		
Non-Residence - Day	2,308	$ 4,316,527
Non-Residence - Night	1,927	$ 2,582,843
Non-Residence - Unknown	306	$ 424,538
Non-Residence Total	**4,541**	**$ 7,323,908**
GRAND TOTAL	**14,314**	**$ 23,836,671**

Burglary

Age and Sex of Arrestees			
Age of Arrestee	**Male**	**Female**	**Total**
Under 10	6	0	6
10 to 14	92	25	117
15 to 19	361	37	398
20 to 24	235	37	272
25 to 29	212	54	266
30 to 34	127	18	145
35 to 39	73	17	90
40 to 44	69	10	79
45 to 49	67	6	73
50 to 54	28	7	35
55 to 59	8	0	8
60 to 64	1	1	2
65+	4	0	4
TOTAL	**1,283**	**212**	**1,495**

NOTE: Utah Highway Patrol arrest statistics cannot be broken down by sex; therefore, UHP arrest statistics are not included in this chart.

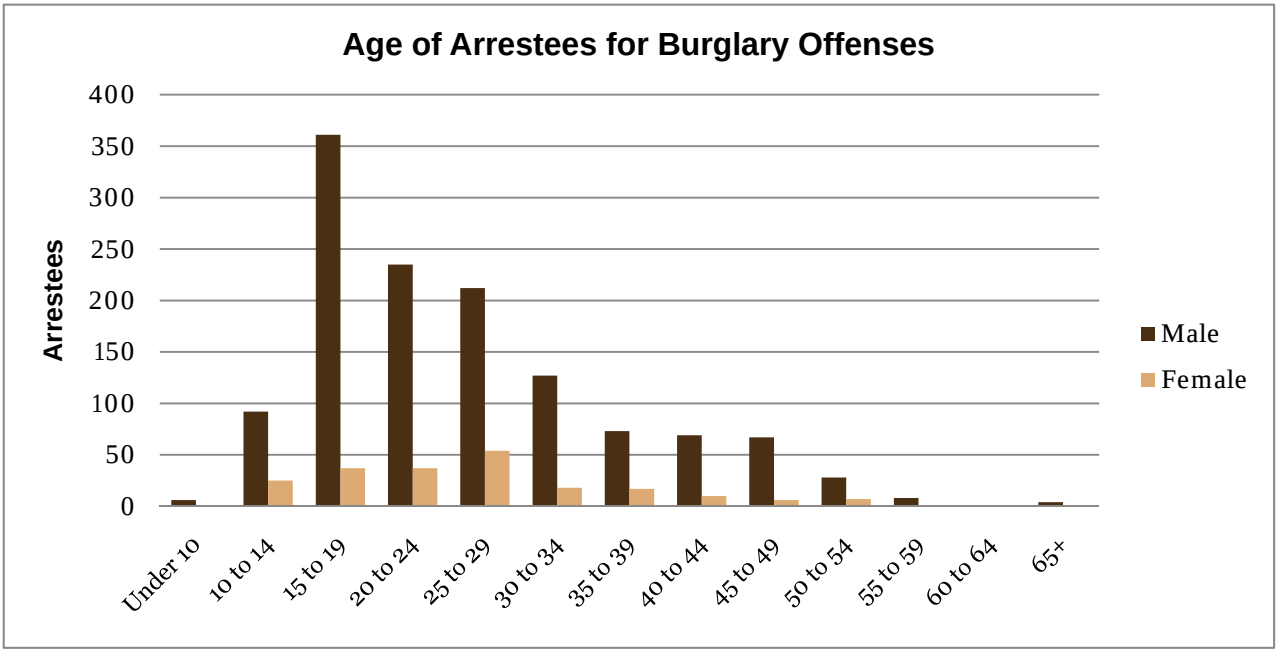

Larceny

Larceny/Theft: The unlawful taking, carrying, leading, or riding away of property from the possession or constructive possession of another.

Larceny/Theft Offenses Cleared - 2010	
Offenses	67,046
Cleared	16,868
Clearance Rate	25.16%
NOTE: An offense cleared in 2010 may have occurred in a previous year.	

Larceny Type	Offenses	Values
All Other	21,279	$ 18,691,340
Bicycles	3,040	$ 1,362,978
Coin Machines	82	$ 50,636
From Buildings	6,057	$ 6,281,415
From Motor Vehicles	19,524	$ 9,851,532
Pocket Picking	134	$ 42,313
Purse Snatching	466	$ 147,304
Shoplifting	13,777	$ 1,485,023
Vehicle Parts & Accessories	2,687	$ 972,607
TOTAL	**67,046**	**$ 38,885,148**

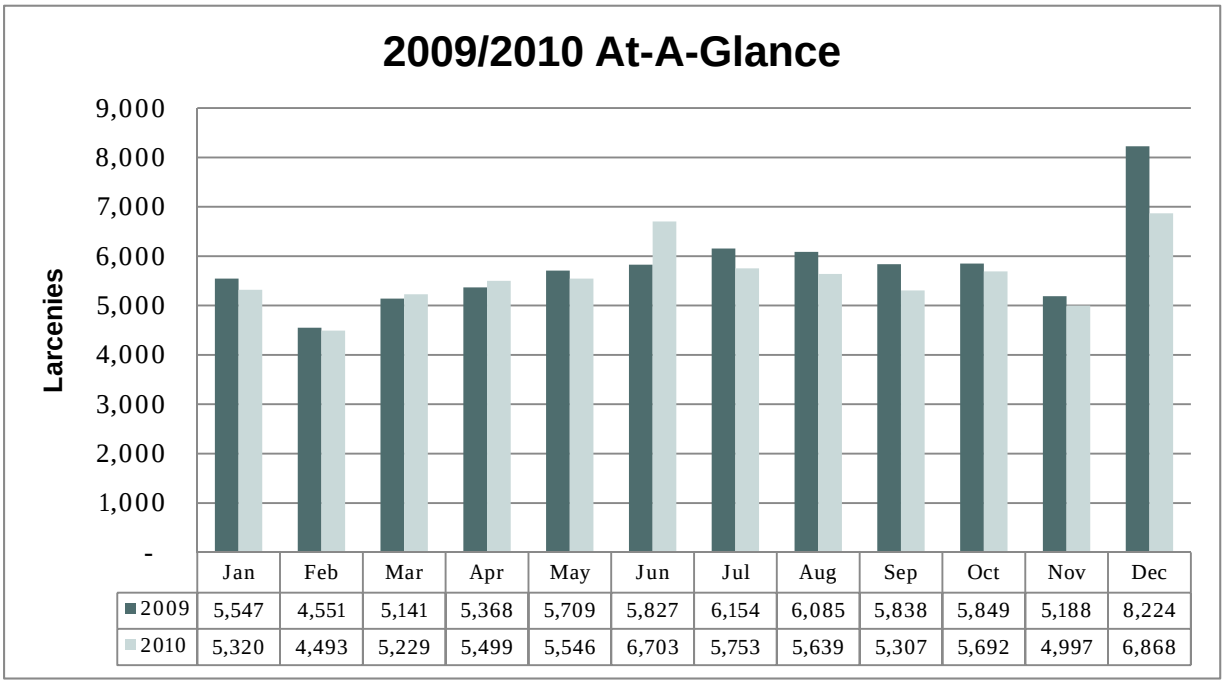

	Jan	Feb	Mar	Apr	May	Jun	Jul	Aug	Sep	Oct	Nov	Dec
2009	5,547	4,551	5,141	5,368	5,709	5,827	6,154	6,085	5,838	5,849	5,188	8,224
2010	5,320	4,493	5,229	5,499	5,546	6,703	5,753	5,639	5,307	5,692	4,997	6,868

Larceny

Age and Sex of Arrestees			
Age of Arrestee	**Male**	**Female**	**Total**
Under 10	40	12	52
10 to 14	1,165	901	2,066
15 to 19	3,486	2,377	5,863
20 to 24	1,891	1,297	3,188
25 to 29	1,496	998	2,494
30 to 34	868	753	1,621
35 to 39	747	488	1,235
40 to 44	577	379	956
45 to 49	570	310	880
50 to 54	352	213	565
55 to 59	200	132	332
60 to 64	70	54	124
65+	59	59	118
TOTAL	**11,521**	**7,973**	**19,494**

NOTE: Utah Highway Patrol arrest statistics cannot be broken down by sex; therefore, UHP arrest statistics are not included in this chart.

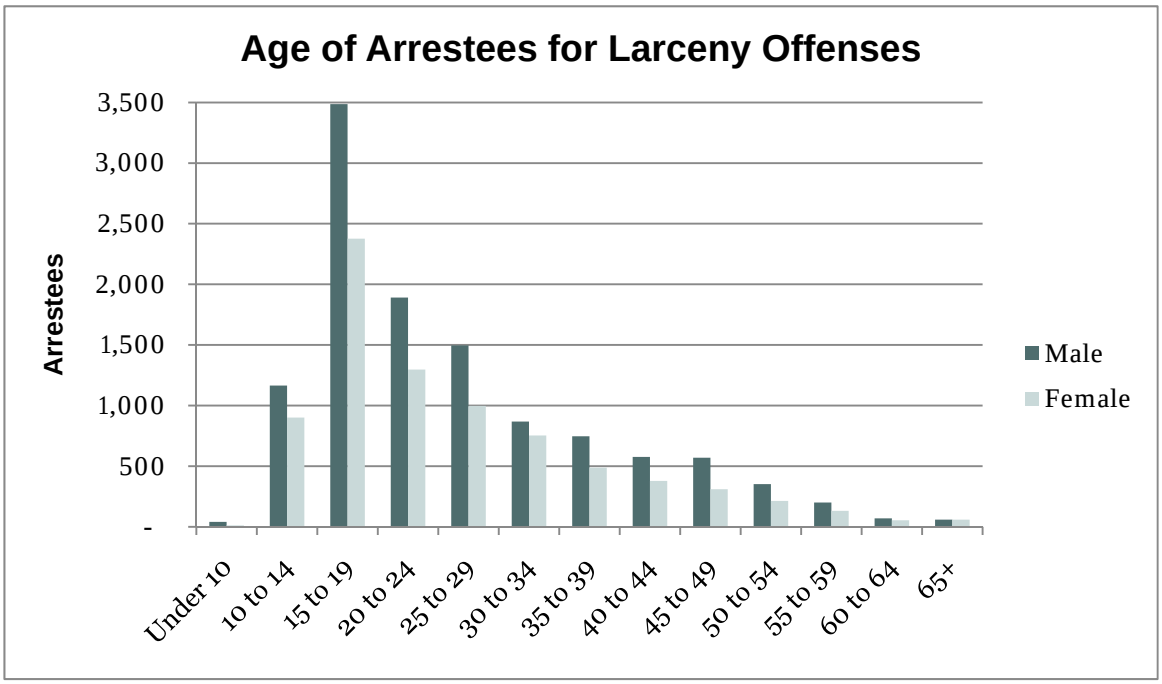

Motor Vehicle Theft

Motor Vehicle Theft: The theft of a motor vehicle. A motor vehicle is defined as: "A self-propelled vehicle that runs on land surface and not on rails; for example, sport utility vehicles, automobiles, trucks, buses, motorcycles, motor scooters, all-terrain vehicles."

Motor Vehicle Theft Offenses Cleared - 2010	
Offenses	5,364
Cleared	400
Clearance Rate	7.46%
NOTE: An offense cleared in 2010 may have occurred in a previous year.	

Value of Motor Vehicles Stolen and Recovered - 2010	
Stolen	$ 20,396,090
Recovered	$ 13,806,208
Percent Recovered	67.69%
NOTE: A vehicle recovered in 2010 may have been stolen in a previous year.	

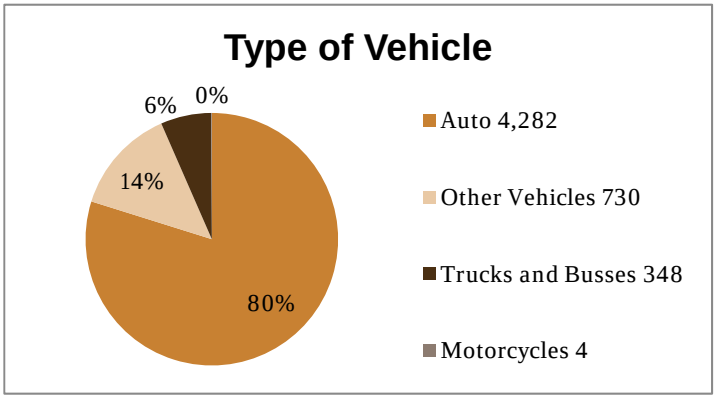

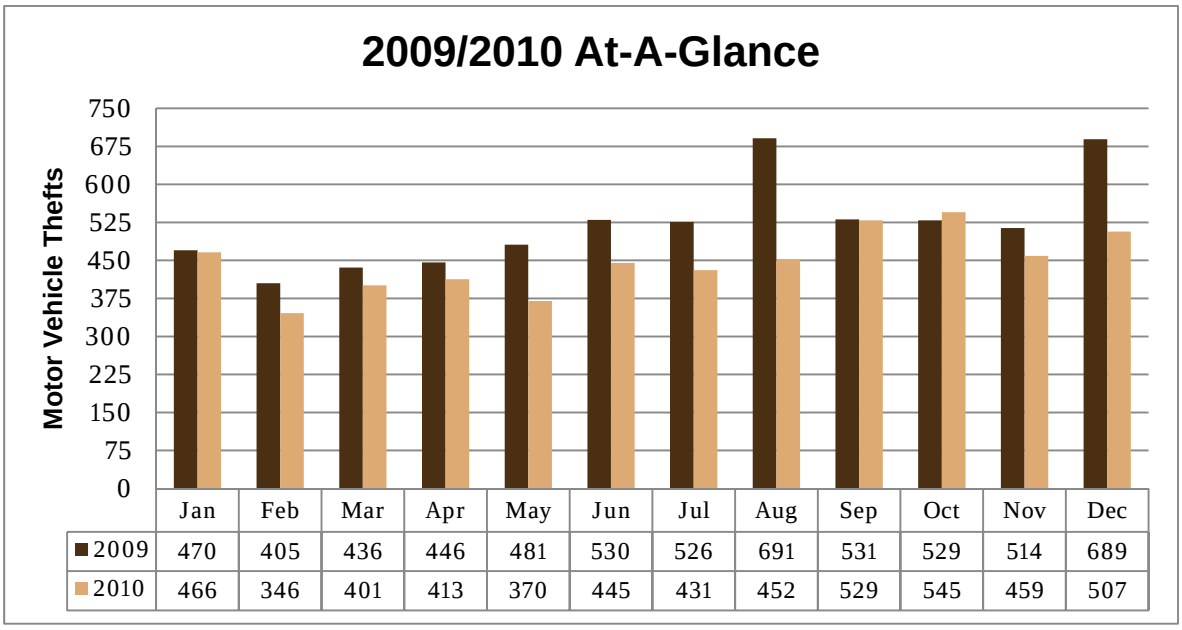

	Jan	Feb	Mar	Apr	May	Jun	Jul	Aug	Sep	Oct	Nov	Dec
2009	470	405	436	446	481	530	526	691	531	529	514	689
2010	466	346	401	413	370	445	431	452	529	545	459	507

Motor Vehicle Theft

Age and Sex of Arrestees			
Age of Arrestee	**Male**	**Female**	**Total**
Under 10	0	0	0
10 to 14	16	7	23
15 to 19	80	36	116
20 to 24	46	15	61
25 to 29	37	13	50
30 to 34	28	8	36
35 to 39	9	8	17
40 to 44	13	4	17
45 to 49	12	2	14
50 to 54	1	0	1
55 to 59	1	1	2
60 to 64	0	0	0
65+	0	0	0
TOTAL	**243**	**94**	**337**

NOTE: Utah Highway Patrol arrest statistics cannot be broken down by sex; therefore, UHP arrest statistics are not included in this chart.

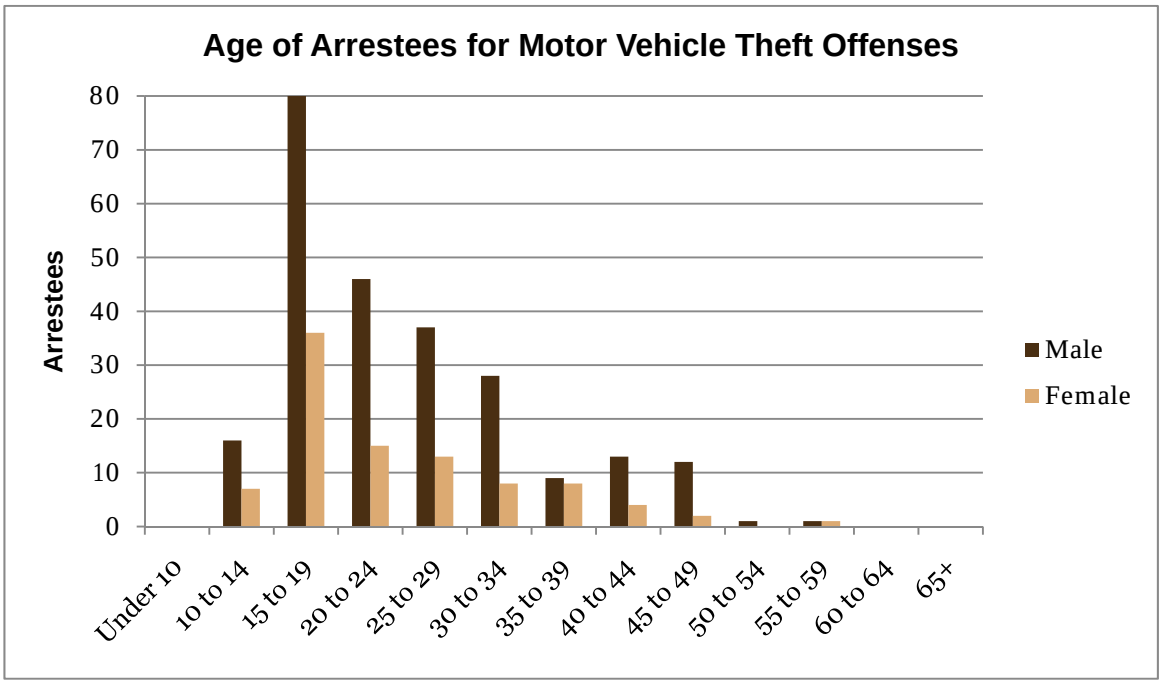

Property Stolen and Recovered

Dollar Amount Stolen by Month			
Month	2009	2010	Difference (Percentage)
Jan	$7,220,307	$6,986,106	3.4%
Feb	$6,531,293	$5,265,562	24.0%
Mar	$7,060,468	$7,032,697	0.4%
Apr	$7,805,300	$6,564,397	18.9%
May	$6,525,033	$7,111,101	9.0%
Jun	$7,108,661	$7,757,391	9.1%
Jul	$7,667,683	$7,283,565	5.3%
Aug	$7,663,656	$8,033,325	4.8%
Sep	$7,168,614	$7,699,151	7.4%
Oct	$8,042,212	$6,881,625	16.9%
Nov	$6,827,066	$6,593,237	3.5%
Dec	$11,221,492	$7,404,424	51.6%
Total	**$90,841,785**	**$84,612,581**	**7.4%**

Recovery Rate for Stolen Property - 2010	
Stolen	$ 84,612,581
Recovered	$ 18,276,969
Recovery Rate	21.60%

NOTE: Property recovered in 2010 may have been stolen in a previous year

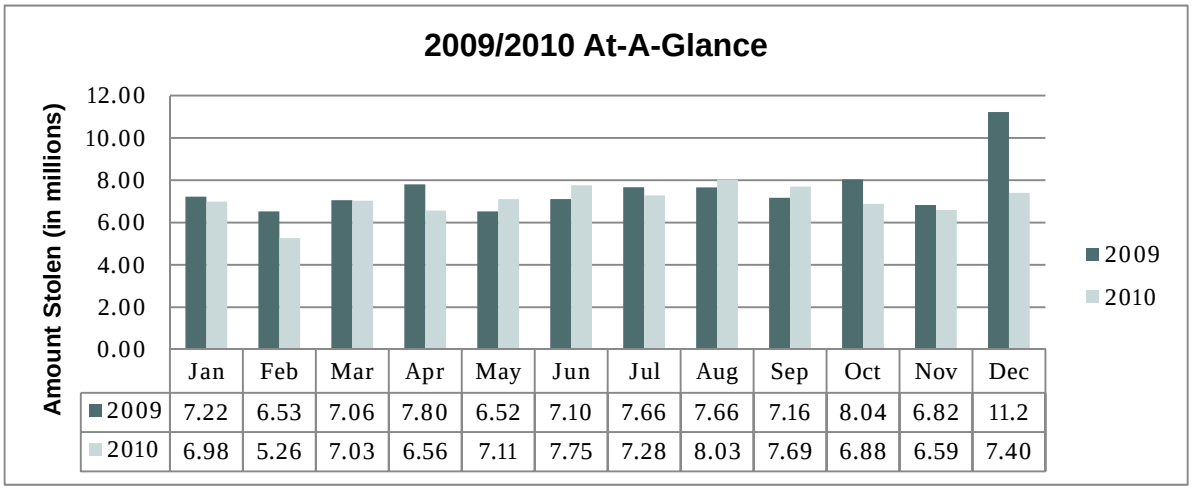

	Jan	Feb	Mar	Apr	May	Jun	Jul	Aug	Sep	Oct	Nov	Dec
2009	7.22	6.53	7.06	7.80	6.52	7.10	7.66	7.66	7.16	8.04	6.82	11.2
2010	6.98	5.26	7.03	6.56	7.11	7.75	7.28	8.03	7.69	6.88	6.59	7.40

Type and Value of Property Stolen - 2010			
Property Category	**Stolen**	**Recovered**	**Recovery Rate**
Clothing and Furs	$1,055,603	$173,852	16.47%
Consumable Goods	$1,430,467	$61,404	4.29%
Currency, Notes, Etc.	$7,345,452	$247,149	3.36%
Firearms	$835,644	$93,689	11.21%
Household Goods	$1,920,487	$112,540	5.86%
Jewelry and Precious Metals	$9,395,819	$633,460	6.74%
Livestock	$78,756	$2,770	3.52%
Locally Stolen Motor Vehicles	$20,396,090	$13,806,208	67.69%
Miscellaneous	$30,020,268	$2,381,705	7.93%
Office Equipment	$6,126,967	$384,306	6.27%
Televisions, Radios, Stereos	$6,007,028	$379,886	6.32%
TOTAL	**$84,612,581**	**$18,276,969**	**21.60%**

Ten Year Trends

Index Crimes

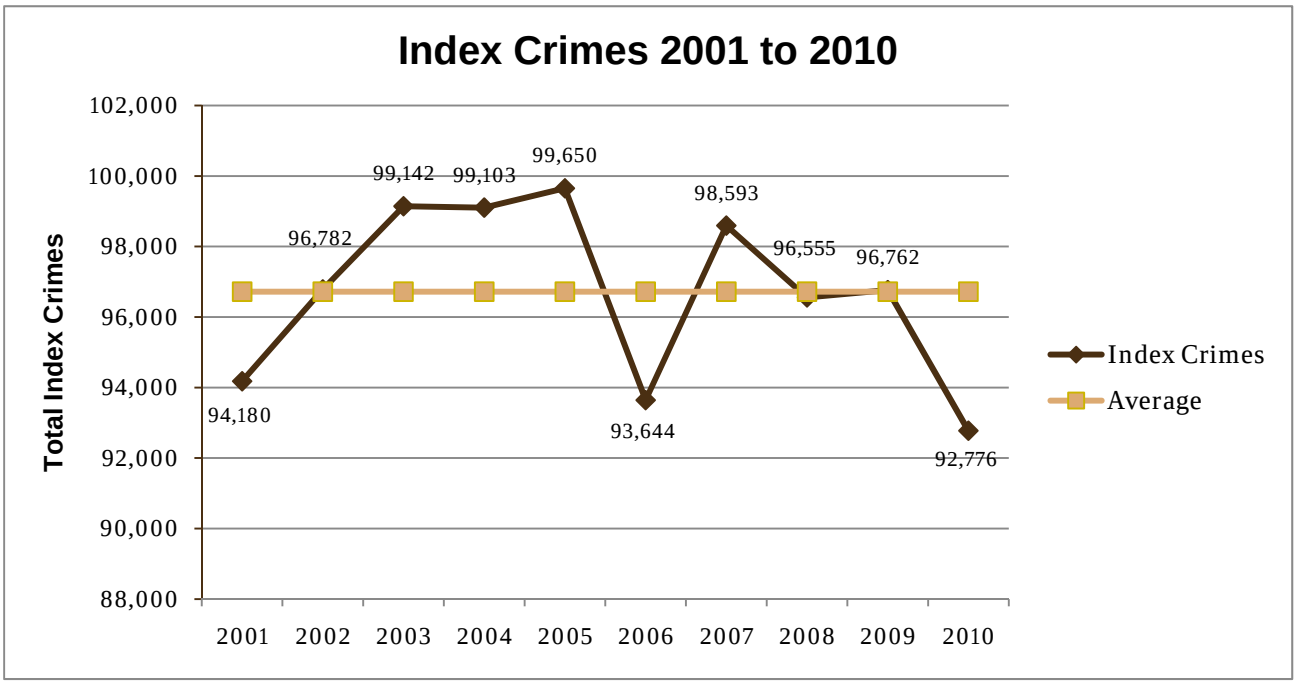

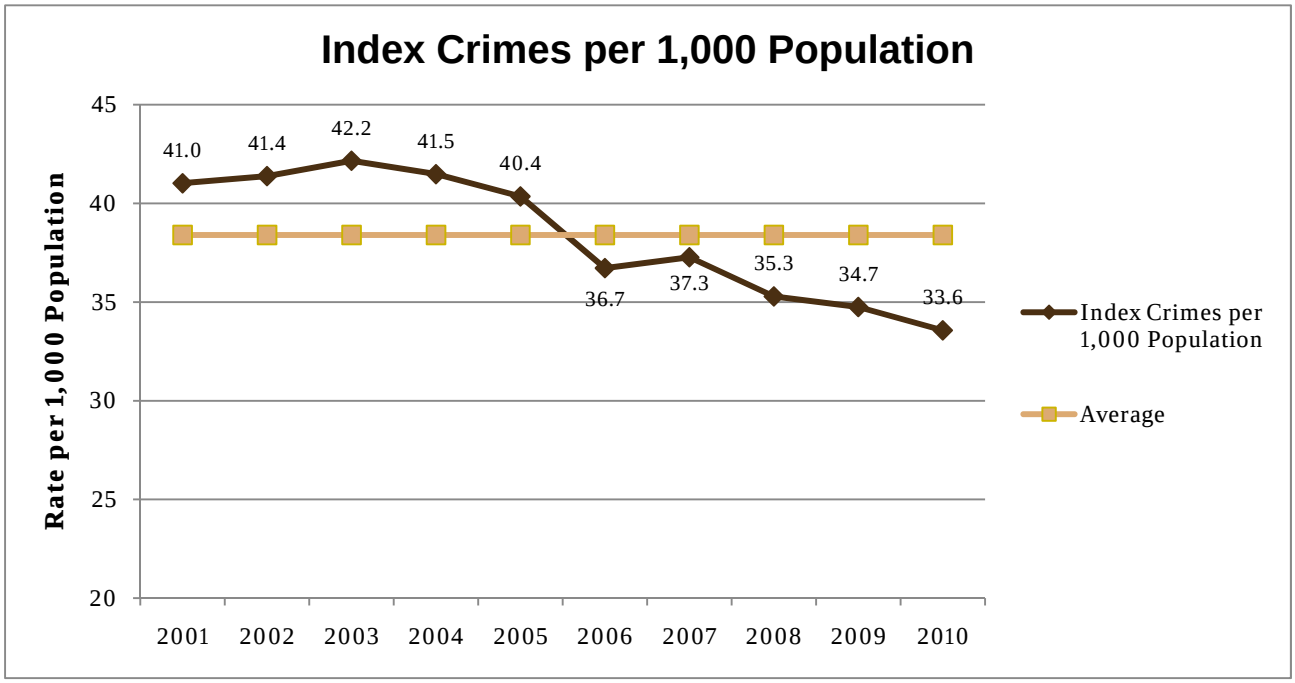

Ten Year Trends

Homicides

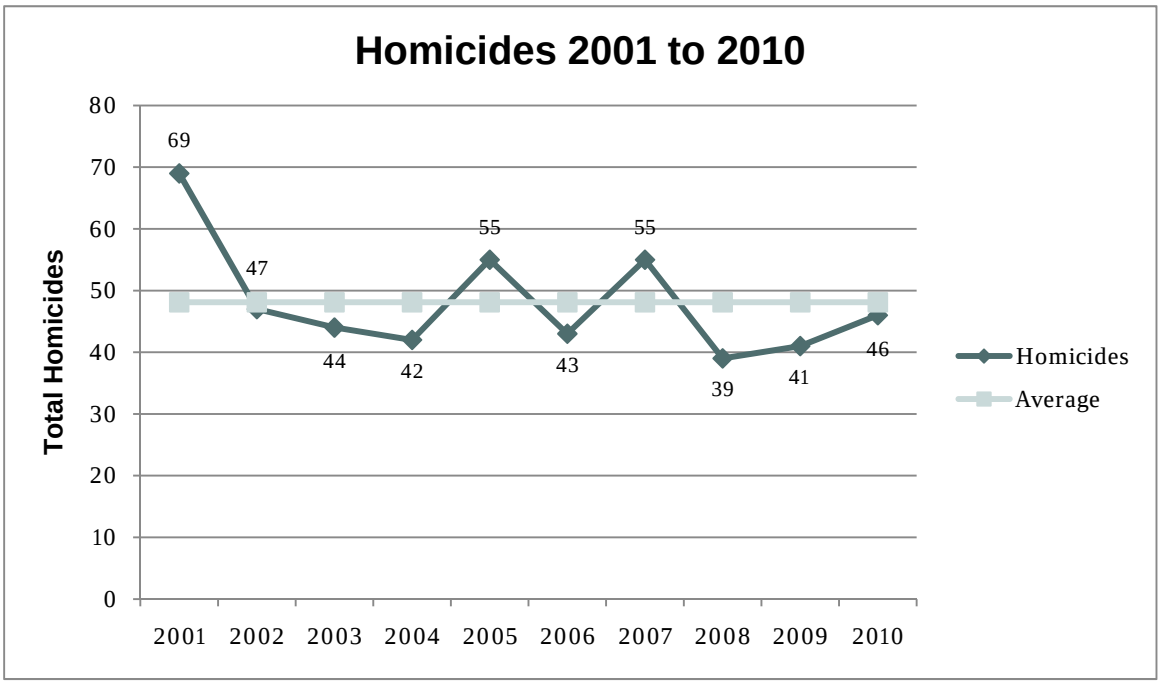

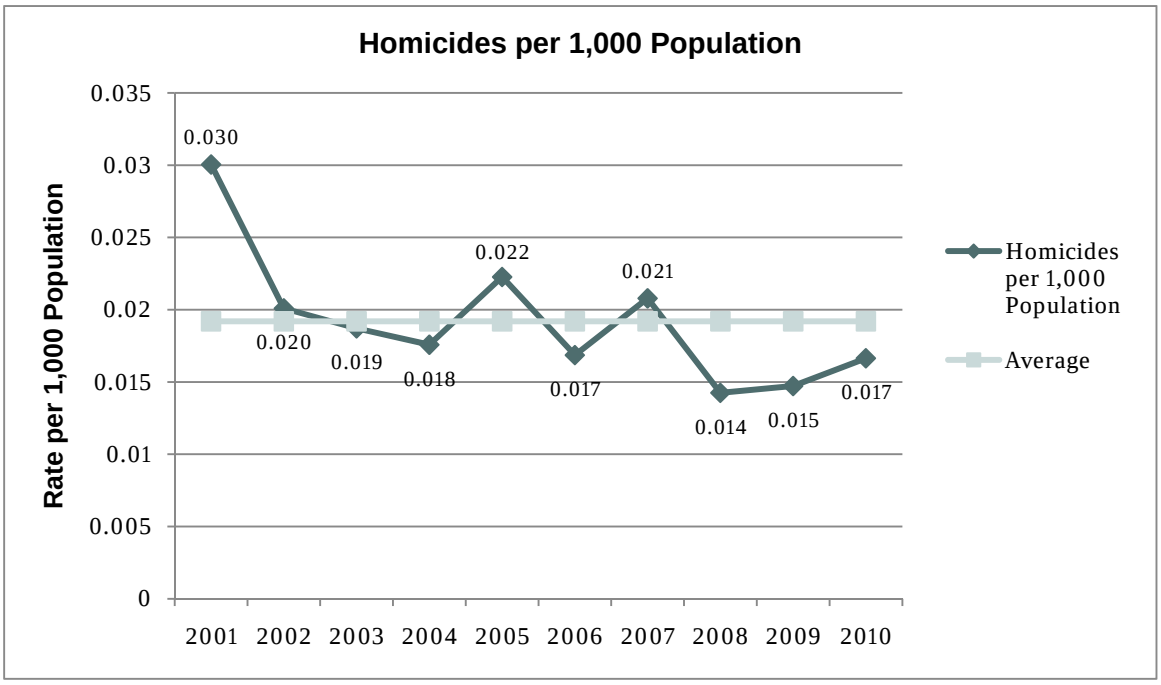

Ten Year Trends

Rapes

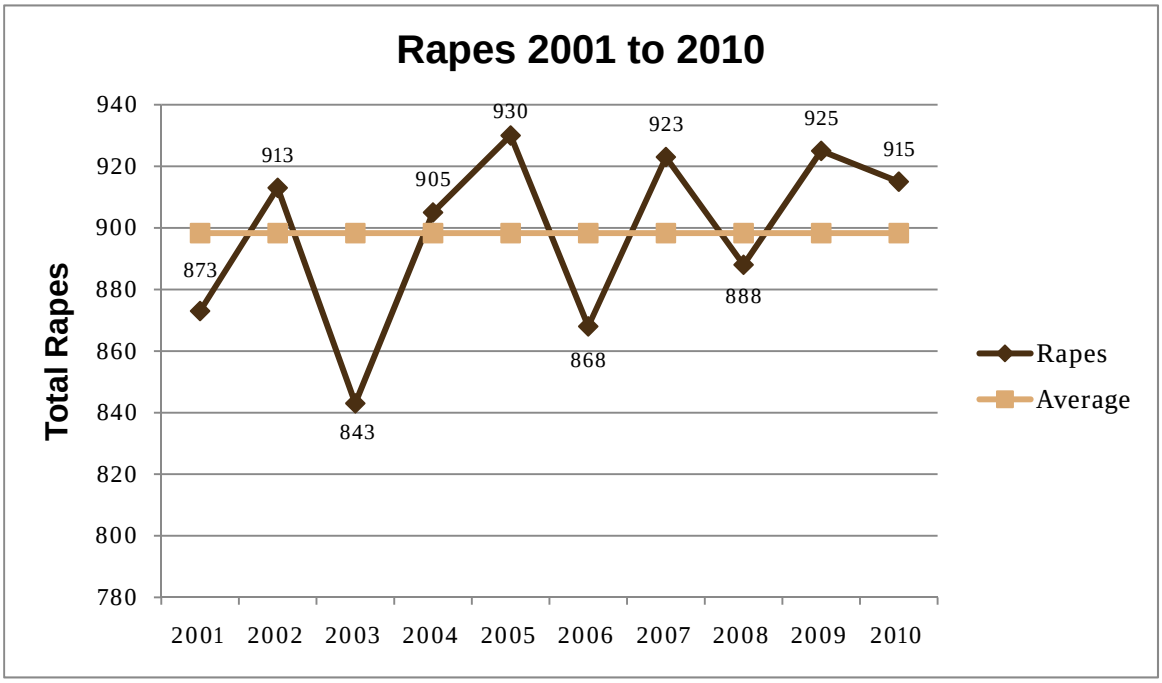

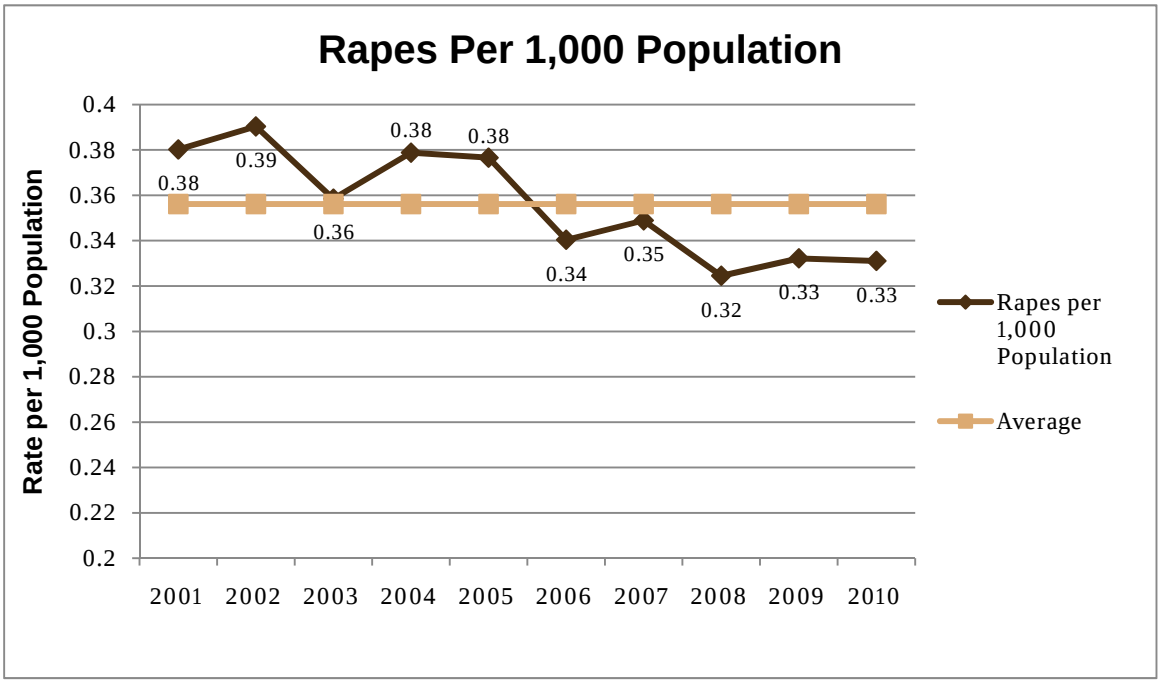

Ten Year Trends

Robberies

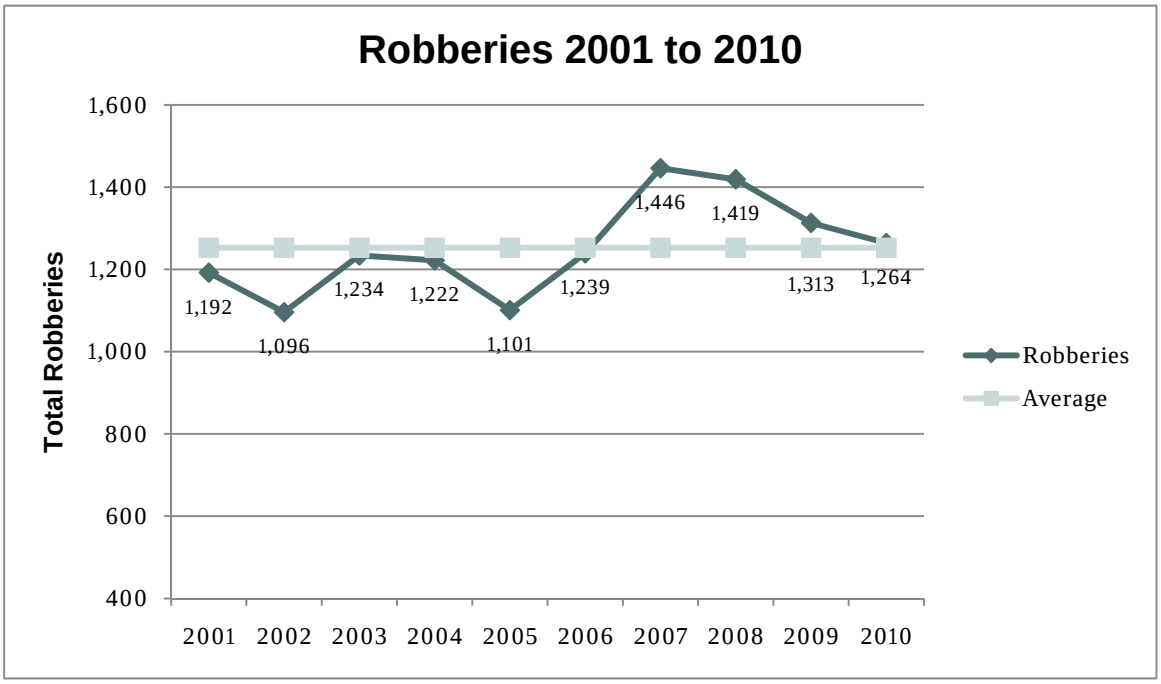

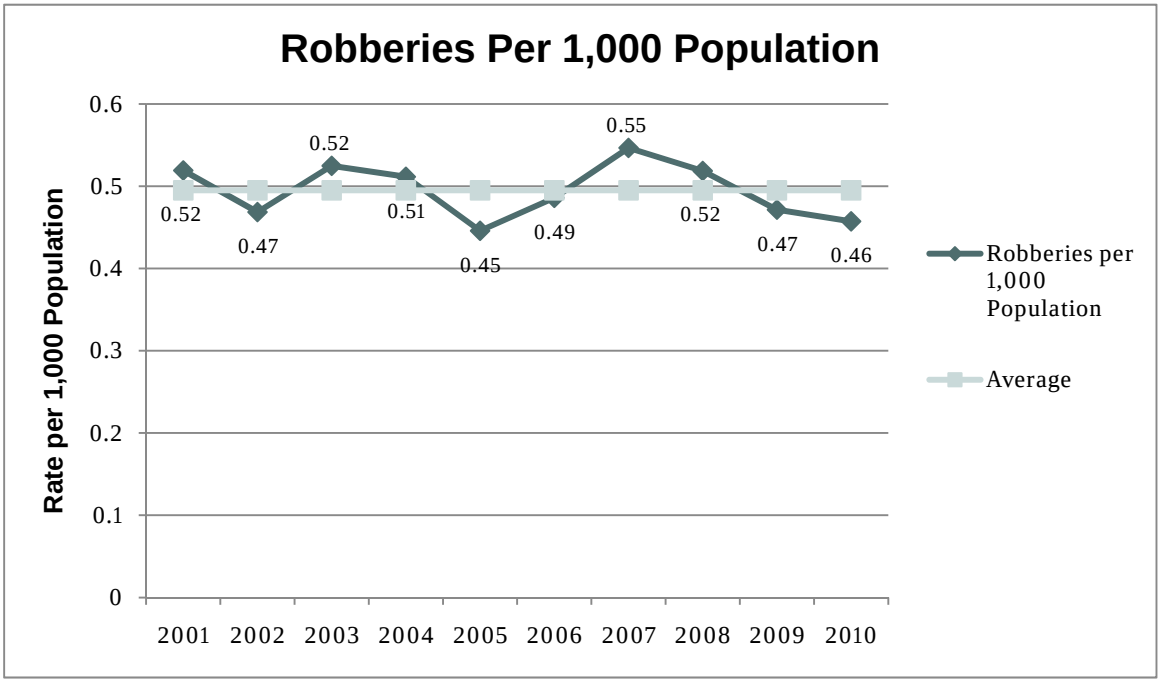

Ten Year Trends

Aggravated Assaults

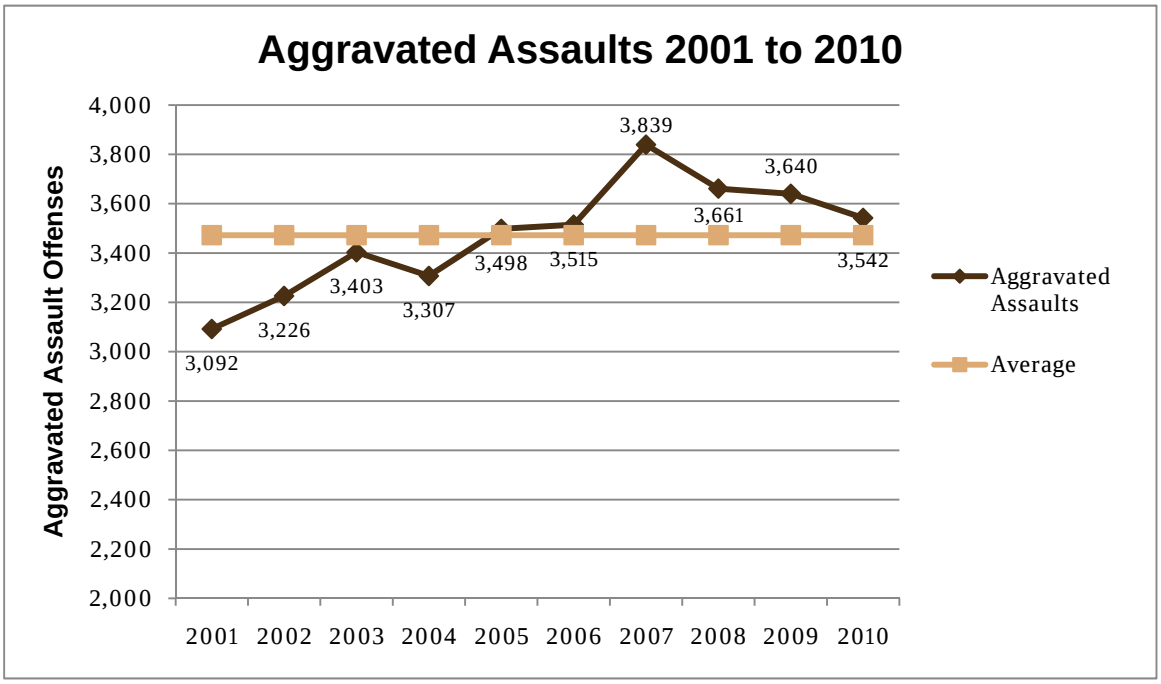

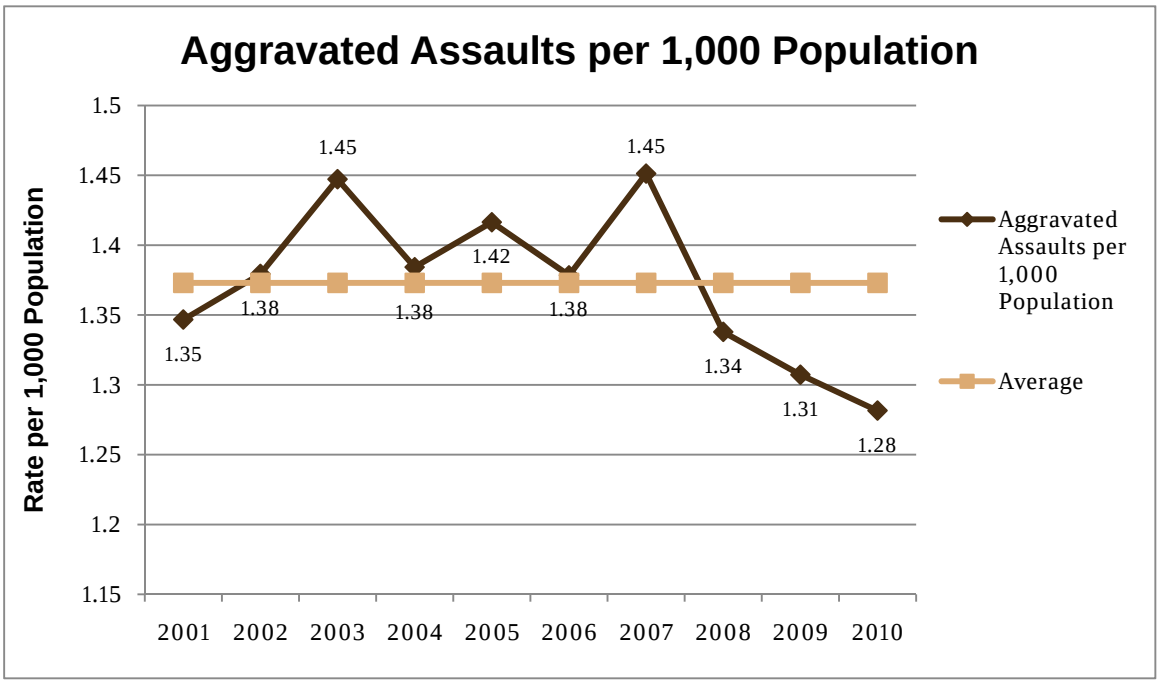

Ten Year Trends

Burglaries

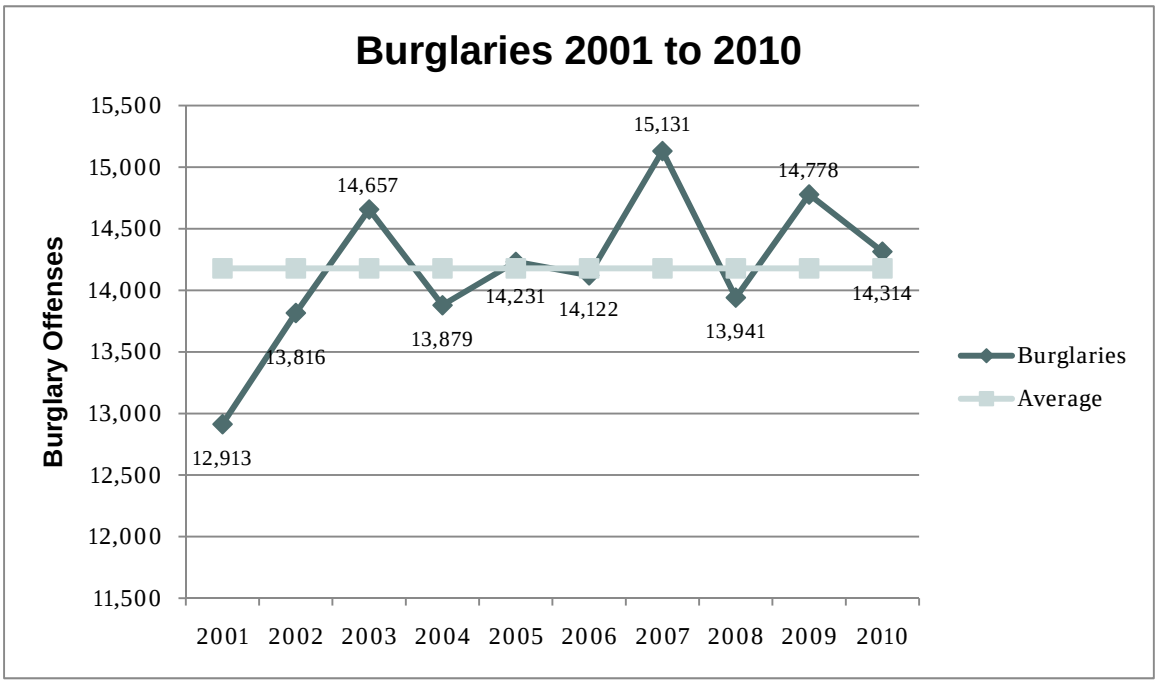

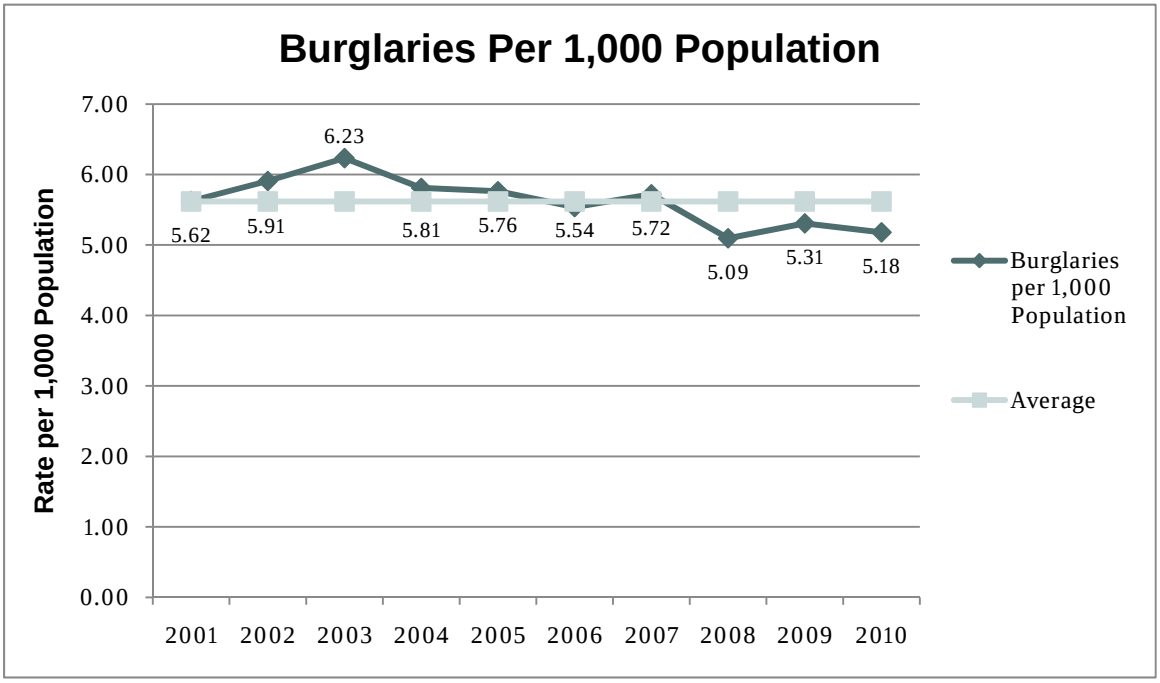

Ten Year Trends

Larcenies

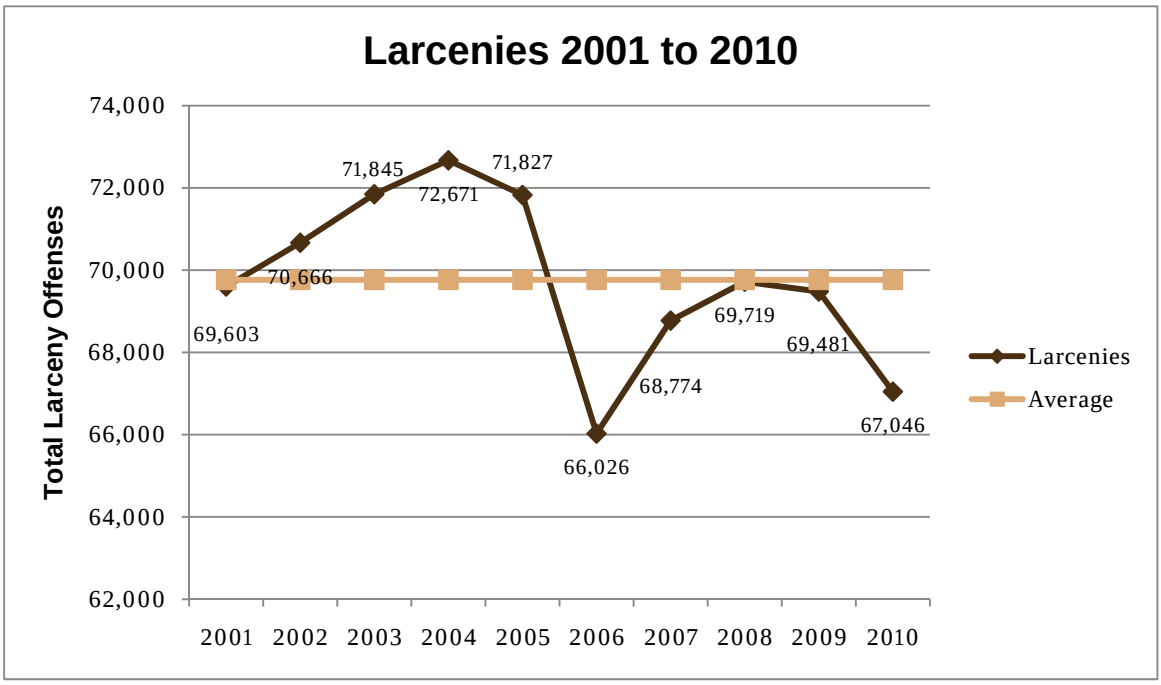

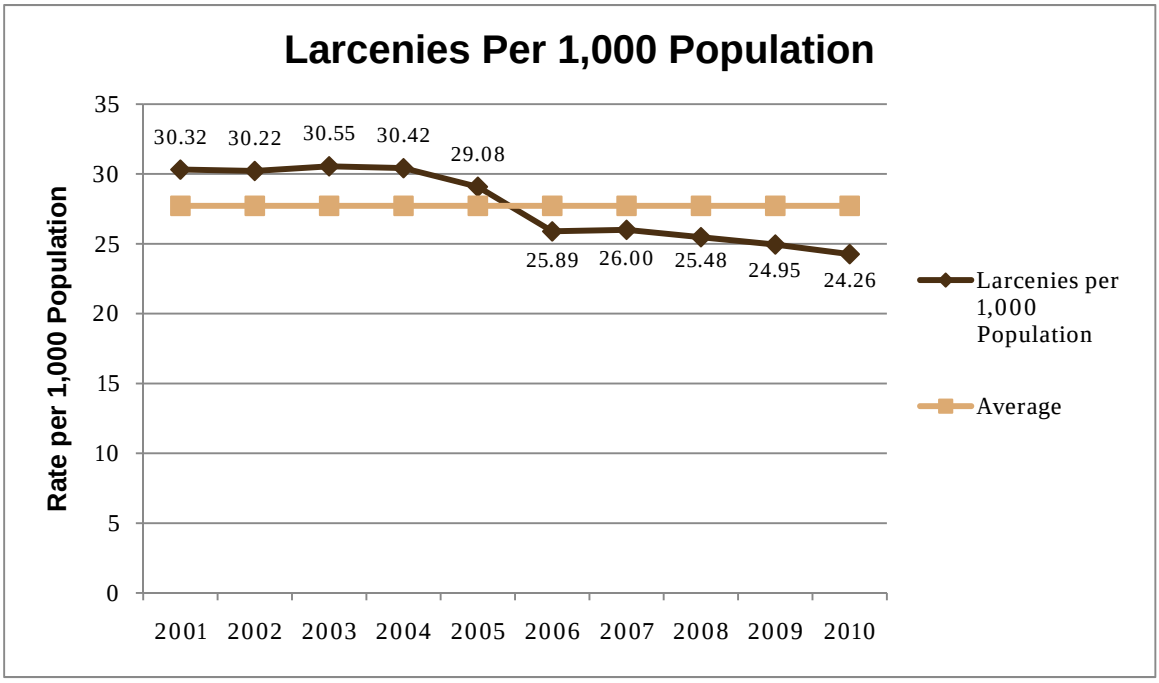

Ten Year Trends

Motor Vehicle Thefts

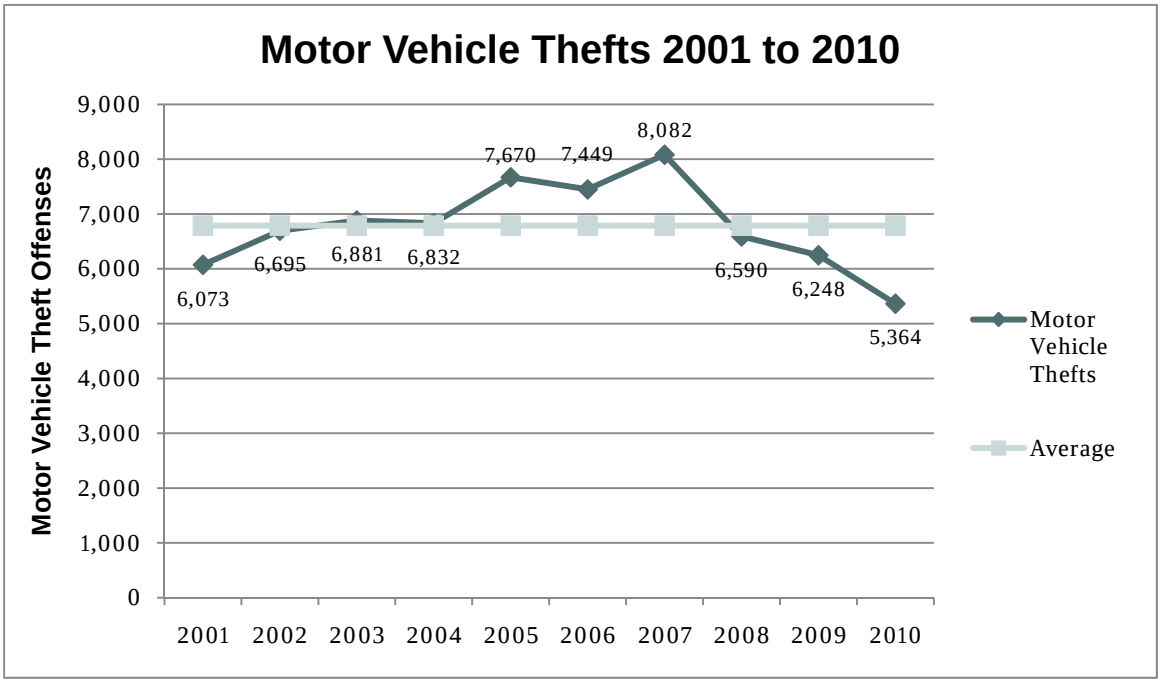

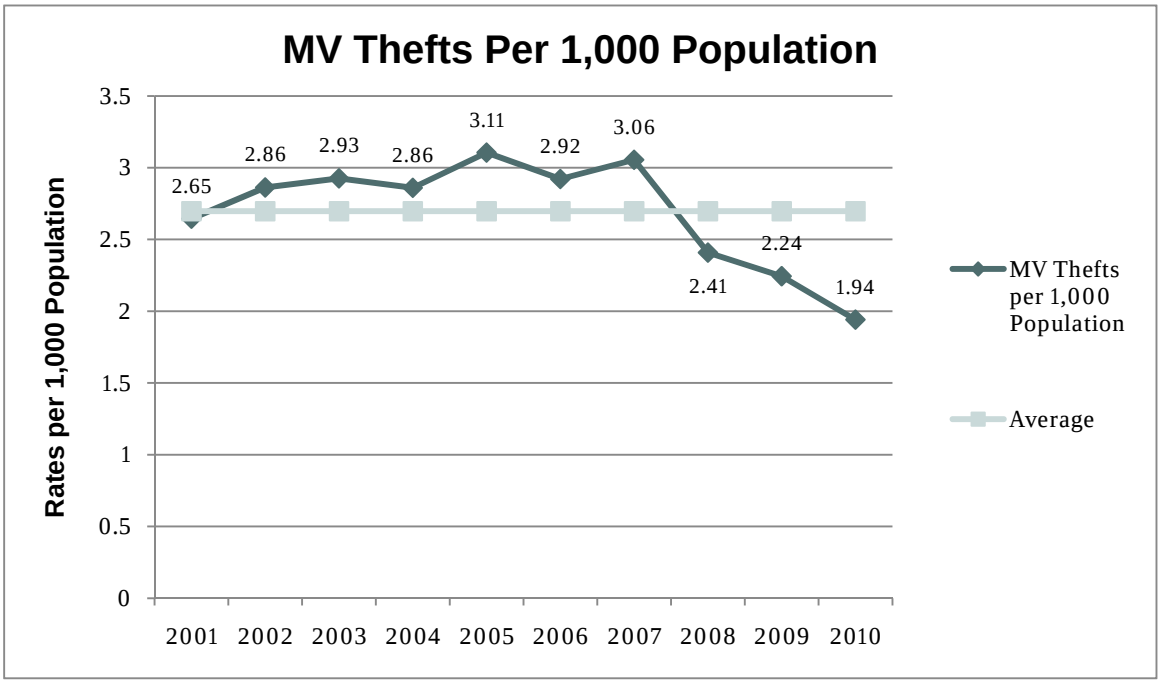

Hate Crimes

A criminal offense committed against a person or property which is motivated, in whole or in part, by the offender's bias against a race, religion, ethnic/national origin group, sexual orientation group, or disability.

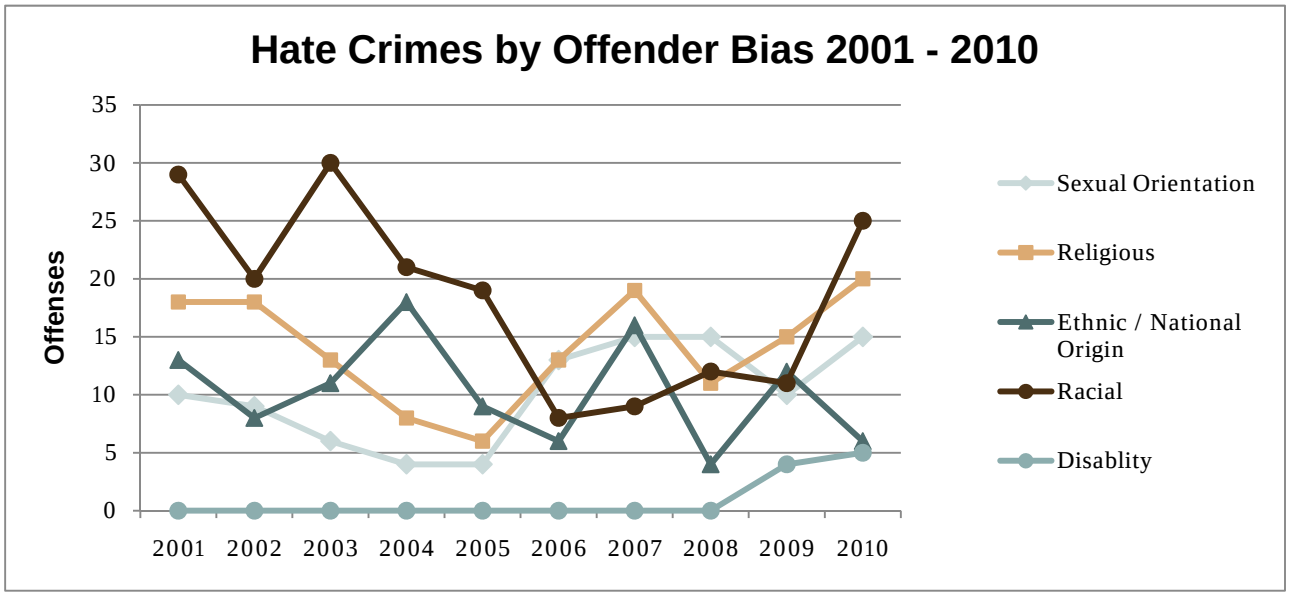

NOTE: Statistics for crimes motivated by a bias against a disability were not gathered until 2009.

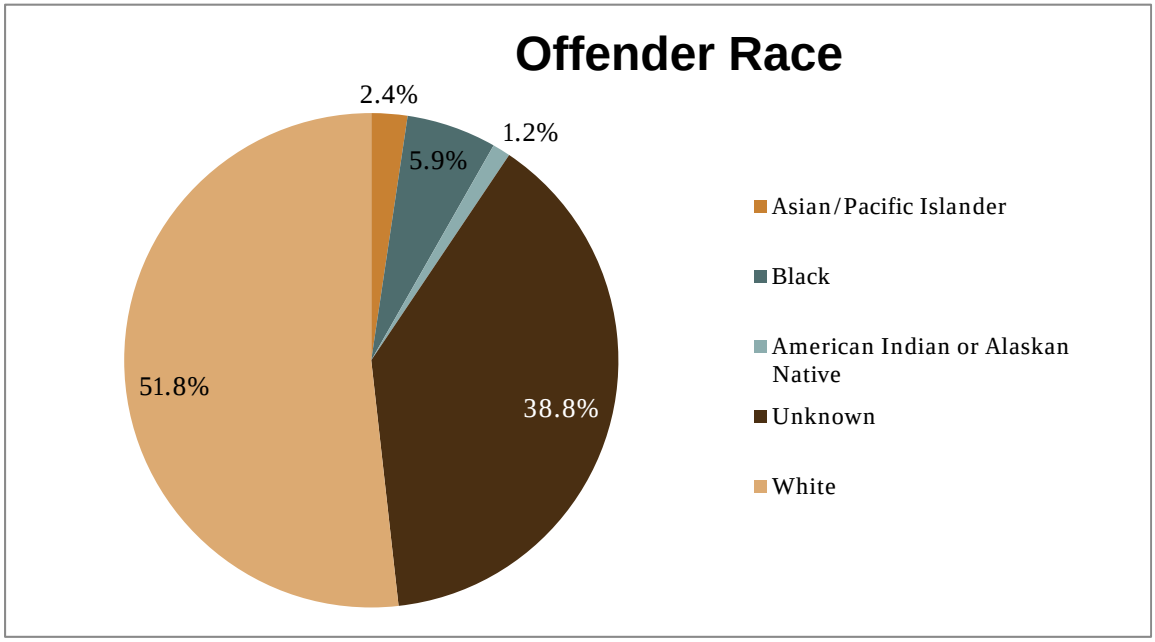

Hate Crimes

Hate Crimes by Agency and Offense							
Agency	Aggravated Assault	Destruction of Property	Disorderly Conduct	Intimidation	Simple Assault	All Other Offenses	Total Offenses
Bluffdale PD	0	2	0	0	0	0	**2**
Bountiful PD	1	3	0	0	1	1	**6**
Davis County Sheriff	0	1	0	0	0	0	**1**
Draper PD	0	2	0	0	1	0	**3**
Farmington PD	0	0	0	0	0	1	**1**
Layton PD	0	2	0	1	0	2	**5**
Midvale PD	0	0	0	0	1	0	**1**
Murray PD	1	2	0	0	0	2	**5**
Ogden PD	0	0	0	0	0	1	**1**
Pleasant Grove PD	0	0	0	0	0	1	**1**
Price PD	0	1	0	0	1	1	**3**
Provo PD	0	0	0	0	2	0	**2**
Salt Lake City PD	0	0	0	0	2	0	**2**
Sandy PD	0	1	0	0	0	0	**1**
Saratoga Springs PD	0	1	0	0	0	0	**1**
South Jordan PD	0	0	0	0	0	1	**1**
South Salt Lake PD	0	0	0	0	1	2	**3**
St. George PD	0	0	0	0	1	0	**1**
Summit County Sheriff	0	2	0	0	0	0	**2**
Syracuse PD	0	0	0	0	1	0	**1**
Tooele PD	0	2	0	0	4	3	**9**
Uintah County Sheriff	0	0	0	0	1	0	**1**
Unified Police Dept of Greater Salt Lake	0	0	0	0	0	1	**1**
Utah County Sheriff	0	1	0	0	0	0	**1**
Utah State University PD	0	1	0	0	0	1	**2**
Utah Transit Authority DPS	0	0	0	0	1	2	**3**
Vernal PD	0	1	0	0	0	0	**1**
Washington County Sheriff	0	1	0	1	2	0	**4**
West Jordan PD	0	0	0	0	0	2	**2**
West Valley PD	0	0	0	1	1	1	**3**
Woods Cross PD	0	0	0	0	1	0	**1**
TOTAL	**2**	**23**	**0**	**3**	**21**	**22**	**71**

Incident Based Reporting

Introduction – What is Incident Based Reporting?

The National Incident Based Reporting System (NIBRS) is an updated method of collecting crime data within the UCR program. It was designed to provide more comprehensive data for the management of crime in our society. In an incident based reporting (IBR) system, computer technology is used to collect more detailed information about the crimes that occur. The availability of detailed information about criminal activity, stored in a computer data base, makes the analysis of criminal activity a viable tool for law enforcement administrators and other public officials.

The Utah Incident Based Reporting System was implemented in 1991; 69 agencies submitted IBR data for this report. The data accepted by the Utah repository is also forwarded to the NIBRS repository where the FBI uses it to depict criminal activity nationwide.

The data from the IBR system is not directly comparable to the data from the summary based reports. Information about each incident and arrest is collected for 22 offense categories comprised of 46 Group A offenses. All offenses that occur in a criminal episode are reported, not just the most serious. Only arrest data is collected for 11 Group B crimes.

Converting to IBR takes a lot of planning, work, and patience. It also requires enough foresight to see the value of accurate, detailed crime data in understanding and managing this serious problem. The agencies that submit NIBRS data to BCI are listed on the following page. BCI appreciates these agencies which have made the commitment to participate in the NIBRS program:

Incident Based Reporting

Agencies submitting NIBRS data to BCI:

Agency
Bluffdale PD (6 months)
Bountiful PD
BYU PD
Cache-Rich Drug Task Force
Carbon County Sheriff
Centerville PD
Clearfield PD
Clinton PD
Daggett County Sheriff
Davis County Sheriff
Davis County Task Force
Draper PD
Duchesne County Sheriff
Farmington PD
Grantsville PD
Heber City PD
Helper PD
Hurricane PD
Ivins City Public Safety
Kaysville PD
Layton PD
Lindon PD
Logan PD
Midvale PD
Millard County Sheriff
Morgan County Sheriff
Murray PD
Naples PD
North Ogden PD
North Salt Lake PD
Ogden PD
Pleasant Grove PD
Price PD
Provo PD
Riverdale PD

Agency
Roosevelt PD
Roy PD
Salt Lake City PD
Sandy PD
Saratoga Springs PD
South Jordan PD
South Ogden PD
South Salt Lake PD
Southern Utah University PD
Spanish Fork PD
St. George PD
Sunset PD
Syracuse PD
Taylorsville PD
Tooele County Sheriff
Tooele PD
Tremonton PD
Uintah County Sheriff
Unified Police Dept of Greater Salt Lake
USU PD
Utah County Sheriff
Utah State Parks & Recreation (1 month)
Utah Transit Authority DPS
Vernal PD
Wasatch County Sheriff
Washington City PD
Washington County Sheriff
Weber County Sheriff
Wellington PD
West Bountiful PD
West Jordan PD
West Valley PD
Wildlife Resources (4 months)
Woods Cross PD

Incident Based Reporting by County

Percentage of County Agencies Submitting NIBRS data to BCI:

County	NIBRS Participation
Beaver	0.00%
Box Elder	15.30%
Cache	42.76%
Carbon	93.92%
Daggett	100.00%
Davis	100.00%
Duchesne	100.00%
Emery	0.00%
Garfield	0.00%
Grand	0.00%
Iron	0.00%
Juab	0.00%
Kane	0.00%
Millard	100.00%
Morgan	100.00%
Piute	0.00%
Rich	0.00%
Salt Lake	96.72%
San Juan	0.00%
Sanpete	0.00%
Sevier	0.00%
Summit	0.00%
Tooele	98.94%
Uintah	100.00%
Utah	47.82%
Wasatch	100.00%
Washington	89.76%
Wayne	0.00%
Weber	94.14%
STATE TOTAL	**76.79%**

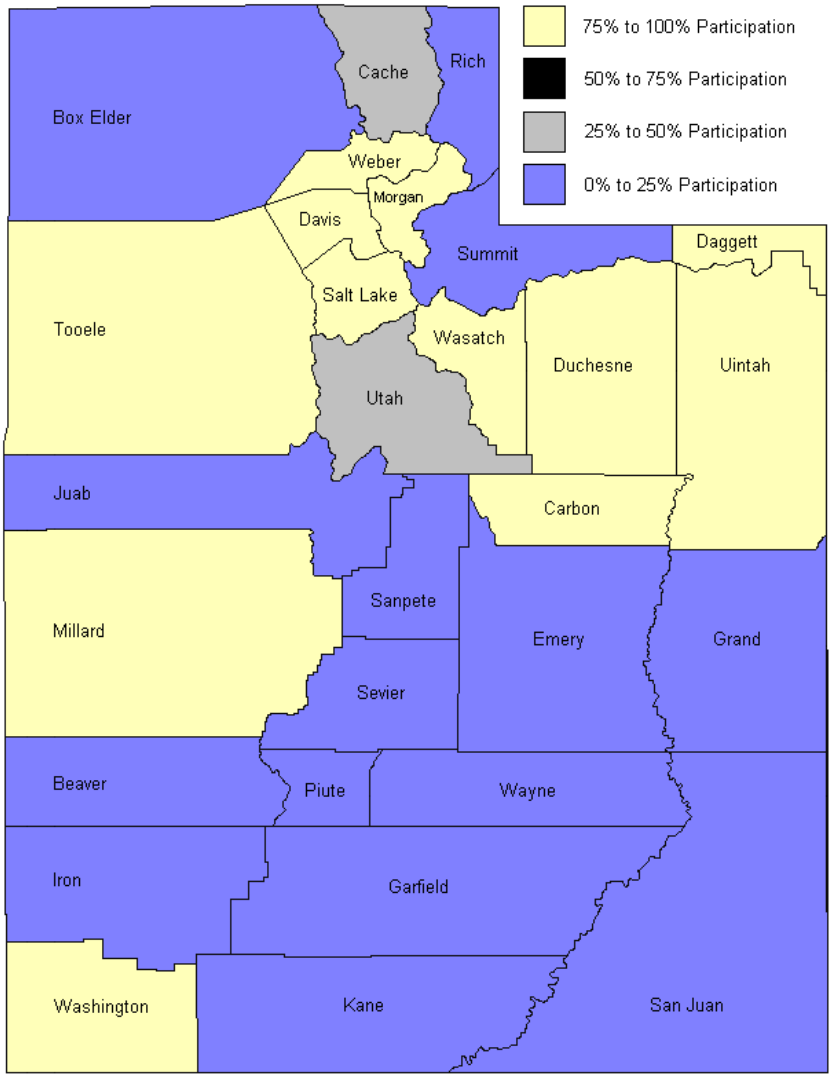

Incident Based Reporting – Crimes Against Persons

In this table certain crimes against people are counted together. The following indicates what offenses are counted for that category (see glossary for definitions of the offenses):

Assault Offenses: Counts the offenses of aggravated assault and simple assault.

Sex Offenses – Forcible: Counts the offenses of forcible rape, forcible sodomy, sexual assault with an object and forcible fondling.

Sex Offenses – Non-Forcible: Counts the offenses of incest and statutory rape.

Crimes Against Persons						
Agency	**Assault Offenses**	**Homicide Offenses**	**Kidnapping / Abduction**	**Sex Offenses - Forcible**	**Sex Offenses – Non-forcible**	**Crimes Against Persons**
Bluffdale PD*	29	0	0	1	0	**30**
Bountiful PD	237	2	3	41	4	**287**
BYU PD	16	0	0	1	0	**17**
Cache-Rich Drug Task Force	1	0	0	0	0	**1**
Carbon County Sheriff	48	0	0	6	0	**54**
Centerville PD	48	0	5	18	0	**71**
Clearfield PD	290	0	2	68	0	**360**
Clinton PD	112	0	1	15	5	**133**
Daggett County Sheriff	0	0	0	0	0	**0**
Davis County Sheriff	118	0	4	16	1	**139**
Davis County Task Force	1	0	0	0	0	**1**
Draper PD	153	0	4	32	2	**191**
Duchesne County Sheriff	69	0	1	13	5	**88**
Farmington PD	47	0	0	7	0	**54**
Grantsville PD	58	0	0	9	0	**67**
Heber City PD	25	0	0	8	0	**33**
Helper PD	11	0	0	1	0	**12**
Hurricane PD	71	0	3	2	0	**76**
Ivins City Public Safety	32	0	0	7	1	**40**
Kaysville PD	102	0	0	26	1	**129**
Layton PD	665	3	11	102	11	**792**
Lindon PD	49	0	3	13	0	**65**
Logan PD	185	0	0	35	0	**220**
Midvale PD	624	1	13	61	0	**699**
Millard County Sheriff	97	1	2	10	2	**112**
Morgan County Sheriff	16	0	0	7	0	**23**
Murray PD	656	0	4	78	0	**738**
Naples PD	9	0	0	3	0	**12**
North Ogden PD	59	0	1	16	0	**76**
North Salt Lake PD	113	0	1	4	1	**119**
Ogden PD	2,069	2	56	112	17	**2,256**
Pleasant Grove PD	131	0	7	36	4	**178**
Price PD	98	0	2	9	3	**112**
Provo PD	795	2	70	141	14	**1,022**

Crimes Against Persons						
Agency	**Assault Offenses**	**Homicide Offenses**	**Kidnapping / Abduction**	**Sex Offenses - Forcible**	**Sex Offenses – Non-forcible**	**Crimes Against Persons**
Riverdale PD	113	0	1	4	0	**118**
Roosevelt PD	48	0	0	12	4	**64**
Roy PD	322	1	20	50	4	**397**
Salt Lake City PD	4,679	8	86	328	23	**5,124**
Sandy PD	850	1	11	89	6	**957**
Saratoga Springs PD	95	1	7	24	2	**129**
South Jordan PD	254	0	5	26	1	**286**
South Ogden PD	91	0	8	13	0	**112**
South Salt Lake PD	702	5	4	67	4	**782**
Southern Utah University PD	0	0	0	0	0	**0**
Spanish Fork PD	45	0	2	20	2	**69**
St. George PD	535	0	23	47	2	**607**
Sunset PD	68	0	0	1	0	**69**
Syracuse PD	128	0	6	15	9	**158**
Taylorsville PD	827	2	3	83	5	**920**
Tooele County Sheriff	97	0	9	22	0	**128**
Tooele PD	456	0	20	51	6	**533**
Tremonton PD	3	0	0	0	0	**3**
Uintah County Sheriff	131	0	3	30	7	**171**
Unified Police Dept of Greater Salt Lake**	2,166	4	12	263	18	**2,463**
Utah County Sheriff	131	0	5	27	2	**165**
Utah State Parks And Recreation	2	0	0	0	0	**2**
Utah State University PD	7	0	0	1	0	**8**
Utah Transit Authority DPS	73	0	0	3	0	**76**
Vernal PD	135	0	0	20	9	**164**
Wasatch County Sheriff	43	0	0	17	0	**60**
Washington City PD	197	0	5	15	1	**218**
Washington County Sheriff	107	0	7	15	0	**129**
Weber County Sheriff	345	1	11	46	11	**414**
Wellington PD	8	0	0	0	0	**8**
West Bountiful PD	51	0	0	7	0	**58**
West Jordan PD	1,037	1	22	113	10	**1,183**
West Valley PD	1,990	6	88	202	16	**2,302**
Wildlife Resources	2	0	0	0	0	**2**
Woods Cross PD	83	0	2	24	0	**109**
IBR TOTAL	**22,855**	**41**	**553**	**2,533**	**213**	**26,195**

*Bluffdale PD was formerly with the Salt Lake County Sheriff, as of July 2010.

** The Unified Police Department of Greater Salt Lake is the former Salt Lake County Sheriff's Office. Their jurisdiction includes the unincorporated area of Salt Lake County and the communities of Copperton Township, Herriman, Holladay, Kearns, Magna, Millcreek Township, and Riverton City.

Incident Based Reporting – Crimes Against Property

Crimes Against Property													
Agency	Arson	Bribery	Burglary / Breaking & Entering	Counterfeiting / Forgery	Destruction / Damage / Vandalism of Property	Embezzlement	Extortion / Blackmail	Fraud Offenses	Larceny / Theft Offenses	Motor Vehicle Theft	Robbery	Stolen Property Offenses	Crimes Against Property
Bluffdale PD*	1	0	14	0	53	0	0	19	65	8	2	0	**162**
Bountiful PD	1	0	95	30	358	2	1	156	778	51	12	10	**1,494**
BYU PD	1	0	20	0	69	0	0	6	269	1	0	3	**369**
Cache-Rich Task Force	0	0	3	2	0	0	0	0	2	0	0	0	**7**
Carbon County Sheriff	1	0	46	0	67	0	0	22	92	2	0	1	**231**
Centerville PD	0	0	54	32	125	0	0	119	345	7	1	4	**687**
Clearfield PD	1	0	125	24	459	1	0	75	701	32	14	6	**1,438**
Clinton PD	1	0	51	7	169	0	0	67	321	12	3	9	**640**
Daggett County Sheriff	0	0	7	0	0	0	0	0	3	0	0	0	**10**
Davis County Sheriff	0	0	64	5	140	0	0	53	209	17	1	5	**494**
Davis CO Task Force	0	0	0	22	0	0	0	17	0	0	0	0	**39**
Draper PD	6	0	167	55	424	1	0	155	605	58	12	12	**1,495**
Duchesne CO Sheriff	1	0	43	5	94	0	0	18	134	10	1	0	**306**
Farmington PD	0	0	27	11	128	0	0	28	146	5	1	6	**352**
Grantsville PD	1	0	32	11	69	0	0	72	117	13	1	5	**321**
Heber City PD	0	0	26	3	34	0	0	6	91	7	0	0	**167**
Helper PD	1	0	20	4	5	0	0	7	46	3	0	3	**89**
Hurricane PD	2	0	27	17	80	0	0	5	102	3	0	4	**240**
Ivins City Public Safety	0	0	25	5	33	0	0	8	63	1	0	3	**138**
Kaysville PD	0	0	94	6	213	1	0	54	361	18	0	3	**750**
Layton PD	2	0	340	105	751	21	0	313	1,890	64	12	15	**3,513**
Lindon PD	1	0	45	23	112	1	0	62	221	9	0	9	**483**
Logan PD	0	1	121	14	215	0	0	44	613	24	2	2	**1,036**
Midvale PD	2	0	373	117	844	0	0	172	1,285	146	29	6	**2,974**
Millard County Sheriff	1	0	44	3	49	0	0	5	184	7	0	3	**296**
Morgan County Sheriff	0	0	13	0	35	0	0	8	52	4	0	2	**114**
Murray PD	8	0	502	104	1,178	7	0	331	2,491	243	47	0	**4,911**
Naples PD	0	0	3	4	11	0	0	6	58	2	0	0	**84**
North Ogden PD	2	0	52	8	159	0	0	23	220	8	1	3	**476**
North Salt Lake PD	1	0	61	3	219	0	0	56	496	41	4	9	**890**
Ogden PD	16	0	882	290	3,181	2	4	341	3,897	358	110	81	**9,162**
Pleasant Grove PD	2	0	77	26	211	0	0	118	431	28	6	7	**906**
Price PD	2	0	81	24	101	0	0	38	298	3	1	6	**554**
Provo PD	17	0	376	105	1,013	2	6	221	2,704	102	27	117	**4,690**
Riverdale PD	3	0	42	31	163	0	0	64	589	15	4	6	**917**
Roosevelt PD	0	0	22	8	39	0	0	26	118	3	0	0	**216**
Roy PD	4	0	149	24	439	3	0	51	851	44	10	13	**1,588**
Salt Lake City PD	52	2	2,146	379	3,948	15	9	804	10,413	1,464	361	203	**19,796**
Sandy PD	7	0	543	173	965	27	0	273	2,184	142	34	58	**4,406**
Saratoga Springs PD	0	0	32	10	133	1	0	38	192	7	0	2	**415**
South Jordan PD	1	0	212	42	281	0	0	200	811	36	7	12	**1,602**
South Ogden PD	3	0	106	30	155	3	1	48	346	21	7	7	**727**
South Salt Lake PD	4	0	251	51	1,261	4	0	143	1,226	245	63	13	**3,261**
SUU PD	0	0	0	0	1	0	0	1	1	0	0	0	**3**
Spanish Fork PD	5	0	119	22	388	0	0	155	495	16	2	1	**1,203**

Crimes Against Property													
Agency	Arson	Bribery	Burglary / Breaking & Entering	Counterfeiting / Forgery	Destruction / Damage / Vandalism of Property	Embezzlement	Extortion / Blackmail	Fraud Offenses	Larceny / Theft Offenses	Motor Vehicle Theft	Robbery	Stolen Property Offenses	Crimes Against Property
St. George PD	5	1	321	77	892	4	0	301	1,683	82	10	18	**3,394**
Sunset PD	0	0	11	1	40	0	0	7	132	6	1	1	**199**
Syracuse PD	0	0	37	10	136	0	0	37	280	7	0	6	**513**
Taylorsville PD	10	0	357	160	917	2	2	428	1,991	227	67	52	**4,213**
Tooele County Sheriff	5	0	58	12	54	1	0	105	66	19	2	9	**331**
Tooele PD	13	0	177	53	627	2	0	333	1,073	69	13	10	**2,370**
Tremonton PD	0	0	3	1	13	0	0	9	21	0	0	3	**50**
Uintah County Sheriff	1	0	93	10	161	0	0	29	253	20	0	0	**567**
UPD of Salt Lake**	27	0	1,553	319	3,402	4	4	1,267	5,438	681	109	148	**12,952**
Utah County Sheriff	4	0	72	12	218	0	0	50	296	11	0	9	**672**
UT State Parks & Rec	0	0	2	0	0	0	0	0	1	0	0	0	**3**
USU PD	0	0	3	2	51	0	0	12	82	0	0	0	**150**
UTA DPS	0	0	1	2	81	0	0	2	1,447	11	4	4	**1,552**
Vernal PD	2	0	47	23	122	0	0	48	403	11	2	0	**658**
Wasatch CO Sheriff	0	0	22	2	88	0	0	0	88	8	0	0	**208**
Washington City PD	0	0	74	11	184	1	1	116	315	16	4	12	**734**
Washington CO Sheriff	0	0	38	18	88	0	0	11	99	16	0	15	**285**
Weber County Sheriff	6	0	269	20	641	1	0	130	1,042	64	6	7	**2,186**
Wellington PD	0	0	7	0	9	0	0	3	28	0	1	0	**48**
West Bountiful PD	0	0	11	7	61	0	0	29	192	12	1	3	**316**
West Jordan PD	15	0	472	216	1,729	0	0	377	2,940	236	54	34	**6,073**
West Valley PD	13	0	1,012	324	1,776	20	1	401	4,366	621	132	157	**8,823**
Wildlife Resources	0	0	0	1	8	0	0	1	2	0	0	1	**13**
Woods Cross PD	1	0	37	5	82	3	0	45	190	19	1	15	**398**
IBR TOTAL	**252**	**4**	**12,209**	**3,121**	**29,752**	**129**	**29**	**8,169**	**58,944**	**5,416**	**1,182**	**1,153**	**120,360**

*Bluffdale PD was formerly with the Salt Lake County Sheriff, as of July 2010.

**The Unified Police Department of Greater Salt Lake is the former Salt Lake County Sheriff's Office. Their jurisdiction includes the unincorporated area of Salt Lake County and the communities of Copperton Township, Herriman, Holladay, Kearns, Magna, Millcreek Township, and Riverton City.

Since only 69 of the reporting agencies submit IBR data, IBR statistics reflect only crimes reported by those jurisdictions. They do not reflect statewide data. For a list of all agencies that submit IBR data, see Page 63. For more IBR offenses for the agencies listed above, please see the following pages.

Incident Based Reporting – Crimes Against Society and IBR Totals

Crimes Against Society								
Agency	Drug / Narcotic Offenses	Gambling Offenses	Pornography / Obscene Material	Prostitution Offenses	Weapon Law Violations	Crimes Against Society		IBR OFFENSES TOTAL
Bluffdale PD*	11	0	0	0	17	**28**		**220**
Bountiful PD	226	0	2	0	15	**243**		**2,024**
BYU PD	4	0	0	0	2	**6**		**392**
Cache-Rich Drug Task Force	164	0	0	0	1	**165**		**173**
Carbon County Sheriff	47	0	1	0	4	**52**		**337**
Centerville PD	141	0	0	0	5	**146**		**904**
Clearfield PD	247	0	6	0	30	**283**		**2,081**
Clinton PD	87	0	2	0	10	**99**		**872**
Daggett County Sheriff	0	0	0	0	0	**0**		**10**
Davis County Sheriff	424	0	7	0	31	**462**		**1,095**
Davis County Task Force	132	0	0	0	6	**138**		**178**
Draper PD	224	0	4	1	39	**268**		**1,954**
Duchesne County Sheriff	58	0	3	0	7	**68**		**462**
Farmington PD	76	0	4	0	10	**90**		**496**
Grantsville PD	42	0	1	0	7	**50**		**438**
Heber City PD	29	0	0	0	1	**30**		**230**
Helper PD	53	0	1	0	6	**60**		**161**
Hurricane PD	74	0	1	0	12	**87**		**403**
Ivins City Public Safety	50	0	0	0	1	**51**		**229**
Kaysville PD	128	0	1	0	11	**140**		**1,019**
Layton PD	322	0	20	47	38	**427**		**4,732**
Lindon PD	128	0	0	0	14	**142**		**690**
Logan PD	222	0	2	0	25	**249**		**1,505**
Midvale PD	251	0	5	0	27	**283**		**3,956**
Millard County Sheriff	81	0	1	0	14	**96**		**504**
Morgan County Sheriff	160	0	0	0	3	**163**		**300**
Murray PD	414	0	6	0	43	**463**		**6,112**
Naples PD	17	0	0	0	2	**19**		**115**
North Ogden PD	38	0	1	1	12	**52**		**604**
North Salt Lake PD	97	0	0	0	9	**106**		**1,115**
Ogden PD	1,483	1	6	28	198	**1,716**		**13,134**
Pleasant Grove PD	234	0	0	0	13	**247**		**1,331**
Price PD	156	0	2	1	7	**166**		**832**
Provo PD	889	0	5	3	112	**1,009**		**6,721**
Riverdale PD	185	0	0	3	11	**199**		**1,234**
Roosevelt PD	66	0	1	0	9	**76**		**356**
Roy PD	110	0	4	1	28	**143**		**2,128**
Salt Lake City PD	3,102	0	18	365	349	**3,834**		**28,754**
Sandy PD	953	0	10	4	62	**1,029**		**6,392**
Saratoga Springs PD	105	0	0	0	12	**117**		**661**
South Jordan PD	192	0	2	0	14	**208**		**2,096**
South Ogden PD	62	0	0	0	5	**67**		**906**
South Salt Lake PD	453	0	0	4	43	**500**		**4,543**
Southern Utah University PD	0	0	0	0	0	**0**		**3**
Spanish Fork PD	55	0	0	1	2	**58**		**1,330**

Crimes Against Society							
Agency	Drug / Narcotic Offenses	Gambling Offenses	Pornography / Obscene Material	Prostitution Offenses	Weapon Law Violations	Crimes Against Society	IBR OFFENSES TOTAL
St. George PD	840	0	4	6	65	**915**	**4,916**
Sunset PD	36	0	0	0	0	**36**	**304**
Syracuse PD	112	0	6	1	5	**124**	**795**
Taylorsville PD	418	0	3	2	40	**463**	**5,596**
Tooele County Sheriff	177	0	1	0	16	**194**	**653**
Tooele PD	192	0	8	0	29	**229**	**3,132**
Tremonton PD	2	0	1	0	0	**3**	**56**
Uintah County Sheriff	206	0	9	0	29	**244**	**982**
Unified PD of Greater Salt Lake**	992	2	16	15	121	**1,146**	**16,561**
Utah County Sheriff	682	0	0	0	65	**747**	**1,584**
Utah State Parks And Recreation	2	0	0	0	0	**2**	**7**
Utah State University PD	11	0	1	0	4	**16**	**174**
Utah Transit Authority DPS	88	0	0	0	9	**97**	**1,725**
Vernal PD	164	0	5	0	13	**182**	**1,004**
Wasatch County Sheriff	36	0	0	0	1	**37**	**305**
Washington City PD	118	0	3	0	28	**149**	**1,101**
Washington County Sheriff	139	0	1	0	13	**153**	**567**
Weber County Sheriff	184	0	64	0	34	**282**	**2,882**
Wellington PD	0	0	0	0	2	**2**	**58**
West Bountiful PD	61	0	0	0	2	**63**	**437**
West Jordan PD	584	0	25	1	66	**676**	**7,932**
West Valley PD	1,798	0	21	23	253	**2,095**	**13,220**
Wildlife Resources	19	0	0	0	71	**90**	**105**
Woods Cross PD	76	0	0	0	3	**79**	**586**
IBR TOTAL	**18,929**	**3**	**284**	**507**	**2,136**	**21,859**	**168,414**

*Bluffdale PD was formerly with the Salt Lake County Sheriff, as of July 2010.

**The Unified Police Department of Greater Salt Lake is the former Salt Lake County Sheriff's Office. Their jurisdiction includes the unincorporated area of Salt Lake County and the communities of Copperton Township, Herriman, Holladay, Kearns, Magna, Millcreek Township, and Riverton City.

Since only 69 of the reporting agencies submit IBR data, IBR statistics reflect only crimes reported by those jurisdictions. They do not reflect statewide data. For a list of all agencies that submit IBR data, see Page 63.

Domestic Violence Analysis

Since only 69 of the reporting agencies submit IBR data IBR statistics reflect only crimes reported by those jurisdictions. They do not reflect statewide data.

For a list of all agencies that submit IBR data see Page 63

Relative Frequency Of Weapon Use In Domestic Violence Incidents	
Weapon Used	**% of Total**
Asphyxiation	**0.06%**
Blunt Object	**1.76%**
Drugs/Narcotics/Sleeping Pills	**0.04%**
Fire/Incendiary Device	**0.02%**
Firearm	**1.60%**
Knife/Cutting Instrument	**3.69%**
Motor Vehicle	**0.57%**
Other	**4.51%**
Personal Weapons	**86.14%**
Unknown	**1.61%**
TOTAL	**100.00%**

Domestic Violence Victim and Weapon Use Analysis

Weapon Used	Spouse	Common-Law Spouse	Parent	Sibling	Child	Grandparent	Grandchild	In-law	Step-Parent	Step-Child	Step-Sibling	Other Family	B/G friend	Child of B/G friend	Ex-Spouse	Homosexual Relationship	Total Domestic Relationships
Asphyxiation	1	1	0	0	0	0	0	0	0	0	0	3	0	0	0	0	**5**
Blunt Object	23	2	30	31	32	1	4	4	6	2	0	14	39	4	3	3	**198**
Drugs /Narcotics / Sleeping Pills	0	0	0	0	2	0	0	0	0	1	0	0	1	0	1	0	**5**
Explosives	0	0	0	0	0	0	0	0	0	0	0	0	0	0	0	0	**0**
Fire / Incendiary Device	0	0	0	0	2	0	0	0	0	0	0	0	0	0	0	0	**2**
Firearm	5	0	2	2	4	0	0	5	0	0	0	8	6	0	0	2	**34**
Handgun	20	4	6	8	18	0	0	6	1	1	1	10	30	1	3	0	**109**
Knife / Cutting Instrument	61	6	55	49	52	8	3	10	11	13	1	44	117	3	10	1	**444**
Motor Vehicle	19	2	3	4	14	0	0	0	0	0	0	6	20	0	3	0	**71**
None	72	14	21	57	127	4	15	11	3	22	8	42	110	6	33	4	**549**
Other	83	2	57	42	121	4	0	8	6	6	3	51	144	5	15	6	**553**
Other Firearm	2	0	0	0	0	0	0	0	0	0	0	0	1	0	0	0	**3**
Personal Weapons	2,208	121	814	989	1,734	37	90	206	155	234	43	687	3,218	130	178	97	**10,941**
Poison	0	0	0	0	0	0	0	0	0	0	0	0	0	0	1	0	**1**
Rifle	6	1	0	0	4	0	0	0	0	1	0	0	0	0	0	0	**12**
Shotgun	11	1	0	1	6	0	0	2	0	0	0	0	7	0	0	0	**28**
Unknown	27	3	17	6	51	3	7	3	3	3	3	11	27	7	5	2	**178**
TOTAL	**2,538**	**157**	**1,005**	**1,189**	**2,167**	**57**	**119**	**255**	**185**	**283**	**59**	**876**	**3,720**	**156**	**252**	**115**	**13,133**

Domestic Violence Analysis

Domestic Violence Victim Injuries									
Victim	Apparent Broken Bones	Possible Internal Injury	Severe Laceration	Apparent Minor Injury	No Injury	Other Major Injury	Loss of Teeth	Unconscious -ness	TOTAL
Spouse	5	10	17	1,662	1,809	23	1	5	**3,532**
Common-Law Spouse	0	1	1	104	96	0	0	0	**202**
Parent	1	0	5	641	822	10	0	1	**1,480**
Sibling	12	4	18	802	1,143	13	0	11	**2,003**
Child	5	5	10	1,504	3,573	26	0	2	**5,125**
Grandparent	1	0	0	39	39	3	0	0	**82**
Grandchild	0	1	2	56	214	1	0	0	**274**
In-law	2	0	4	215	216	0	0	0	**437**
Step-Parent	1	0	2	123	146	2	0	0	**274**
Step-Child	0	3	4	203	328	3	0	1	**542**
Step-Sibling	0	0	0	19	69	3	0	0	**91**
Other Family	4	3	8	503	1,038	18	0	3	**1,577**
B/G friend	11	8	26	2,350	2,063	37	0	17	**4,512**
Child of B/G friend	2	0	1	136	212	1	0	0	**352**
Ex-Spouse	0	0	0	99	223	5	0	0	**327**
Homosexual Relationship	3	0	0	94	67	2	0	1	**167**
TOTAL	**47**	**35**	**98**	**8,550**	**12,058**	**147**	**1**	**41**	**20,977**

Offenses Committed Against Family Members									
	Offense								
Victim	Murder & Non-negligent Manslaughter	Negligent Manslaughter	Kidnapping / Abduction	Sexual Assault (Forcible)	Aggravated Assault	Simple Assault	Intimidation	Incest	TOTAL
Boyfriend / Girlfriend	13	0	269	261	807	7,471	731	0	**9,552**
Child	18	0	495	1,413	945	16,213	1,303	6	**20,393**
Child of Boy/Girlfriend	1	0	28	46	60	1,232	66	0	**1,433**
Common-Law Spouse	6	0	6	33	24	381	33	0	**483**
Ex-Spouse	0	0	86	23	52	504	328	0	**993**
Grandchild	0	0	63	375	55	486	18	0	**997**
Grandparent	0	0	6	0	11	162	7	0	**186**
Homosexual Relationship	0	0	0	8	108	261	11	0	**388**
In-Law	2	0	9	8	112	1,071	162	0	**1,364**
Other Family Member	5	0	24	1,313	991	3,412	274	1	**6,020**
Parent	16	0	39	29	392	3,059	205	0	**3,740**
Sibling	1	0	19	662	520	4,186	222	17	**5,627**
Spouse	1	2	192	131	498	7,407	602	0	**8,833**
Stepchild	2	0	8	240	86	1,433	90	1	**1,860**
Stepparent	0	0	22	65	72	501	38	0	**698**
Stepsibling	0	0	1	123	2	72	14	8	**220**
TOTAL	**65**	**2**	**1,267**	**4,730**	**4,735**	**47,851**	**4,104**	**33**	**62,787**

Since only 69 of the reporting agencies submit IBR data IBR statistics reflect only crimes reported by those jurisdictions. They do not reflect statewide data.

For a list of all agencies that submit IBR data see Page 63.

Group B Arrest Breakdown – Incident Based Reporting

Agency	Bad Checks	Curfew / Loitering / Vagrancy	Disorderly Conduct	DUI	Drunkenness	Family Offenses / Nonviolent	Liquor Law Violations	Peeping Tom	Trespass	All Other Offenses	Grand Total
Bluffdale PD	0	0	3	5	0	2	13	0	6	21	**50**
Bountiful PD	1	46	25	92	11	5	55	3	25	296	**559**
BYU PD	0	0	9	0	0	0	2	0	64	13	**88**
Cache Rich Drug Task Force	0	0	0	1	1	0	14	0	0	9	**25**
Carbon County Sheriff	0	0	28	12	0	11	12	0	0	12	**75**
Centerville PD	0	8	6	38	0	3	16	0	8	427	**506**
Clearfield PD	0	15	55	113	26	12	164	0	20	157	**562**
Clinton PD	1	1	40	20	21	2	66	0	1	57	**209**
Daggett County Sheriff	0	0	0	2	0	2	0	0	0	1	**5**
Davis County Sheriff	0	1	23	152	9	0	116	0	20	152	**473**
Davis County Task Force	0	0	0	0	0	0	3	0	0	0	**3**
Draper PD	0	18	67	98	5	11	118	1	38	102	**458**
Duchesne County Sheriff	0	1	18	47	24	11	34	0	2	214	**351**
Farmington PD	0	1	23	36	1	2	26	0	28	187	**304**
Grantsville PD	0	2	10	22	0	1	8	0	2	45	**90**
Heber City PD	0	0	2	39	16	0	24	0	2	165	**248**
Helper PD	0	0	15	13	0	2	6	0	1	2	**39**
Hurricane PD	0	9	10	23	14	10	22	0	5	68	**161**
Ivins City Public Safety	0	1	0	12	6	1	18	0	0	48	**86**
Kaysville PD	2	12	24	48	11	2	56	0	28	97	**280**
Layton PD	6	90	83	80	51	22	78	0	75	155	**640**
Lindon PD	0	0	26	32	4	2	33	0	6	210	**313**
Logan PD	1	167	61	80	64	20	269	0	28	454	**1,144**
Midvale PD	1	0	37	28	111	17	31	0	10	167	**402**
Millard County Sheriff	0	2	17	21	19	0	29	0	2	42	**132**
Morgan County Sheriff	0	0	2	30	0	2	15	0	7	74	**130**
Murray PD	2	0	25	125	70	43	101	0	65	372	**803**
Naples PD	1	2	2	15	0	5	15	0	0	139	**179**
North Ogden PD	0	0	5	35	0	12	4	0	6	42	**104**
North Salt Lake PD	0	26	16	14	0	4	39	0	0	185	**284**
Ogden PD	2	93	524	124	579	72	329	2	0	1,200	**2,925**
Parks and Recreation	0	0	0	3	0	0	3	0	0	4	**10**
Pleasant Grove PD	1	0	44	90	18	4	74	0	12	274	**517**
Price PD	9	0	74	31	18	9	35	0	9	54	**239**
Provo PD	26	46	170	255	68	14	183	0	175	1,075	**2,012**
Riverdale PD	5	0	13	50	0	9	48	0	9	189	**323**
Roosevelt PD	0	0	4	5	0	0	7	0	0	30	**46**
Roy PD	3	57	51	43	0	9	105	0	16	733	**1,017**
Salt Lake City PD	6	120	785	1,104	1,193	131	1,934	1	1,606	4,256	**11,136**
Sandy PD	4	13	105	90	33	20	112	0	78	255	**710**
Saratoga Springs PD	1	1	32	53	7	7	49	0	25	267	**442**
South Jordan PD	0	2	27	49	12	12	43	0	0	119	**264**
South Ogden PD	3	0	6	28	0	4	1	0	0	119	**161**
South Salt Lake PD	0	0	41	148	73	16	46	0	19	601	**944**

Group B Arrest Breakdown – Incident Based Reporting

Agency	Bad Checks	Curfew / Loitering / Vagrancy	Disorderly Conduct	DUI	Drunkenness	Family Offenses / Nonviolent	Liquor Law Violations	Peeping Tom	Trespass	All Other Offenses	Grand Total
Spanish Fork PD	3	0	40	29	35	14	64	0	28	341	**554**
St. George PD	4	66	69	135	145	11	420	0	77	747	**1,674**
Sunset PD	0	0	0	27	0	0	0	0	0	0	**27**
Syracuse PD	0	4	9	32	13	4	76	0	16	372	**526**
Taylorsville PD	0	0	53	81	44	52	82	0	30	411	**753**
Tooele County Sheriff	0	5	40	75	0	5	94	0	31	430	**680**
Tooele PD	14	101	133	129	63	4	90	1	66	478	**1,079**
Tremonton PD	0	0	0	0	0	0	2	0	0	0	**2**
Uintah County Sheriff	1	35	44	114	4	17	190	0	10	971	**1,386**
Unified PD of Greater Salt Lake	3	4	268	363	154	77	403	0	236	3,695	**5,203**
USU PD	0	0	3	5	6	0	1	0	0	24	**39**
Utah County Sheriff	0	0	27	174	12	11	618	0	77	345	**1,264**
Utah Transit Authority DPS	0	0	78	3	0	0	10	0	313	327	**731**
Vernal PD	2	3	61	63	0	14	222	0	8	764	**1,137**
Wasatch County Sheriff	0	0	0	0	0	0	0	0	0	2	**2**
Washington City PD	0	15	11	32	17	2	63	0	2	131	**273**
Washington County Sheriff	0	2	2	79	5	2	42	0	3	482	**617**
Weber County Sheriff	1	83	40	78	0	24	60	0	33	1,143	**1,462**
Wellington PD	0	0	5	2	0	0	3	0	0	27	**37**
West Bountiful PD	1	2	2	35	0	2	24	0	1	95	**162**
West Jordan PD	2	2	164	181	0	32	308	0	31	289	**1,009**
West Valley PD	5	8	207	440	281	30	127	1	122	485	**1,706**
Wildlife Resources	0	0	2	1	0	0	7	0	2	70	**82**
Woods Cross PD	0	3	25	8	0	1	29	0	0	142	**208**
TOTAL	**111**	**1,067**	**3,791**	**5,392**	**3,244**	**813**	**7,291**	**9**	**3,484**	**24,860**	**50,062**

Since only 69 of the reporting agencies submit IBR data IBR statistics reflect only crimes reported by those jurisdictions. They do not reflect statewide data.

For a list of all agencies that submit IBR data see Page 63

Group B Arrest Breakdown – Incident Based Reporting

Group B Arrestees by Sex					
Offense	**Female**	**Percent Female**	**Male**	**Percent Male**	**TOTAL**
Bad Checks	55	49.55%	56	50.45%	**111**
Curfew / Loitering / Vagrancy	362	33.93%	705	66.07%	**1,067**
Disorderly Conduct	980	25.85%	2,811	74.15%	**3,791**
DUI	1,499	27.80%	3,893	72.20%	**5,392**
Drunkenness	617	19.02%	2,627	80.98%	**3,244**
Family Offenses / Nonviolent	264	32.47%	549	67.53%	**813**
Liquor Law Violations	2,061	28.27%	5,230	71.73%	**7,291**
Peeping Tom	0	0.00%	9	100.00%	**9**
Trespass	634	18.20%	2,850	81.80%	**3,484**
All Other Offenses	7,024	28.25%	17,836	71.75%	**24,860**
TOTAL	**13,496**	**26.96%**	**36,566**	**73.04%**	**50,062**

Group B Arrestees by Race											
Offense	**Asian or Pacific Islander**	**% Asian or Pacific Islander**	**Black**	**% Black**	**American Indian or Alaskan Native**	**% American Indian or Alaskan Native**	**Unknown**	**% Unknown**	**White**	**% White**	**Grand Total**
Bad Checks	4	3.60%	4	3.60%	0	0.0%	6	5.41%	97	87.39%	**111**
Curfew / Loitering / Vagrancy	18	1.69%	46	4.31%	20	1.87%	39	3.66%	944	88.47%	**1,067**
Disorderly Conduct	95	2.51%	283	7.47%	103	2.72%	173	4.56%	3,137	82.75%	**3,791**
DUI	150	2.78%	114	2.11%	138	2.56%	208	3.86%	4,782	88.69%	**5,392**
Drunkenness	62	1.91%	134	4.13%	484	14.92%	62	1.91%	2,502	77.13%	**3,244**
Family Offenses / Nonviolent	17	2.09%	39	4.80%	11	1.35%	23	2.83%	723	88.93%	**813**
Liquor Law Violations	183	2.51%	357	4.90%	493	6.76%	295	4.05%	5,963	81.79%	**7,291**
Peeping Tom	0	0.0%	0	0.0%	0	0.0%	0	0.0%	9	100.0%	**9**
Trespass	73	2.10%	370	10.62%	167	4.79%	121	3.47%	2,753	79.02%	**3,484**
All Other Offenses	577	2.32%	1,255	5.05%	833	3.35%	898	3.61%	21,297	85.67%	**24,860**
Grand Total	**1,179**	**2.36%**	**2,602**	**5.20%**	**2,249**	**4.49%**	**1,825**	**3.65%**	**42,207**	**84.31%**	**50,062**

Clearance Rates

Since only 69 of the reporting agencies submit IBR data, IBR statistics reflect only crimes reported by those jurisdictions. They do not reflect statewide data. For a list of all agencies that submit IBR data, see Page 63.

An offense cleared in 2010 may have occurred in a previous year.

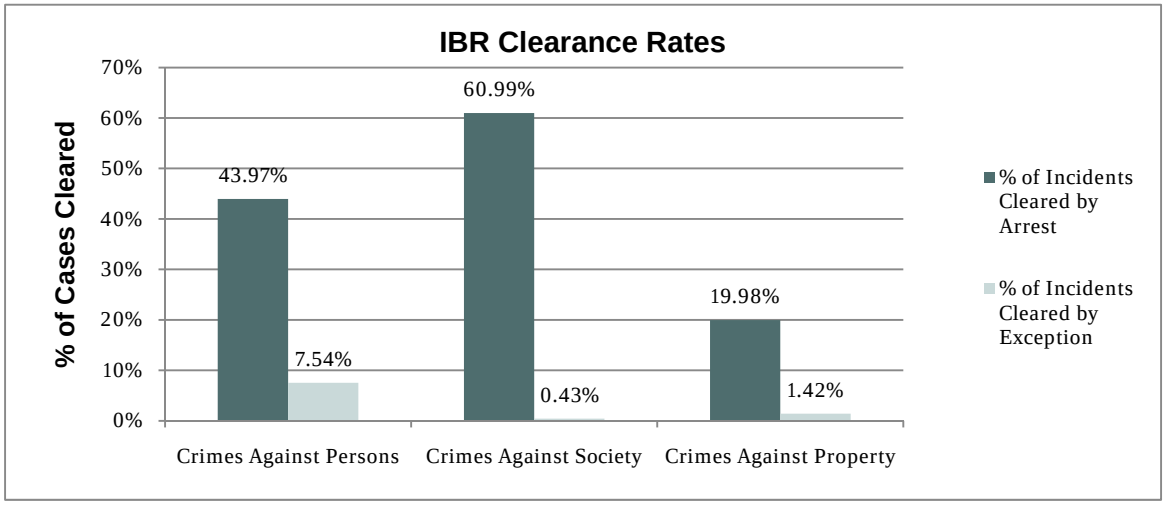

Offense	Number of Incidents	Number of Incidents Cleared by Arrest	Number of Incidents Cleared by Exception	Total Cleared	Percent Cleared
Crimes Against Persons					
Homicide Offenses	45	32	2	34	75.56%
Assault Offenses	22,855	10,776	1,641	12,417	54.33%
Kidnapping/Abduction	553	119	33	152	27.49%
Sex Offenses - Forcible	2,533	518	279	797	31.46%
Sex Offenses – Non-forcible	213	76	21	97	45.54%
TOTAL CRIMES AGAINST PERSONS	**26,199**	**11,521**	**1,976**	**13,497**	**51.52%**
Crimes Against Society					
Drug/Narcotic Offenses	18,929	11,841	56	11,897	62.85%
Gambling Offenses	3	0	0	0	0.00%
Pornography/Obscene Material	284	55	8	63	22.18%
Prostitution Offenses	507	381	2	383	75.54%
Weapon Law Violations	2,136	1,054	28	1,082	50.66%
TOTAL CRIMES AGAINST SOCIETY	**21,859**	**13,331**	**94**	**13,425**	**61.42%**
Crimes Against Property					
Arson	252	67	3	70	27.78%
Bribery	4	1	0	1	25.00%
Burglary/Breaking & Entering	12,209	1,192	202	1,394	11.42%
Counterfeiting/Forgery	3,121	837	85	922	29.54%
Destruction/Damage/Vandalism of Property	29,752	3,762	496	4,258	14.31%
Embezzlement	129	34	8	42	32.56%
Extortion/Blackmail	29	7	3	10	34.48%
Fraud Offenses	8,169	686	135	821	10.05%
Larceny/Theft Offenses	58,944	16,161	633	16,794	28.49%
Motor Vehicle Theft	5,416	264	79	343	6.33%
Robbery	1,182	401	55	456	38.58%
Stolen Property Offenses	1,153	632	8	640	55.51%
TOTAL CRIMES AGAINST PROPERTY	**120,360**	**24,044**	**1,707**	**25,751**	**21.39%**
GRAND TOTAL	**168,418**	**48,896**	**3,777**	**52,673**	**31.28%**

Glossary

ADULT: An individual 18 years of age or older.

AGGRAVATED ASSAULT: The FBI's Uniform Crime Reporting Program defines Aggravated Assault as: "An unlawful attack by one person upon another wherein the offender uses a weapon or displays it in a threatening manner, or the victim suffers obvious severe or aggravated bodily injury involving apparent broken bones, loss of teeth, possible internal injury, severe laceration, or loss of consciousness." See also, Simple Assault.

ALL OTHER OFFENSES: Agencies that submit Summary Based data record all arrests that cannot be categorized under any other Part II Category in "All Other Offenses." Such arrests can include, but are not limited to, the crimes of: Anarchism, Bigamy and Polygamy, Blackmail, Bribery, Contempt of Court, Contributing to Juvenile Delinquency, Kidnapping, and Marriage within Prohibited Degrees, Perjury, Possession of Burglary Tools, Possession of Narcotic Paraphernalia, Riot, and Trespass.

AMERICAN INDIAN OR ALASKAN NATIVE - RACE: A person having origins in any of the original peoples of North America, and who maintains cultural identification through tribal affiliation or community recognition. The other three categories of race are White, Black, and Asian or Pacific Islander. *From the FBI's Uniform Crime Reporting Handbook*

ARSON: The FBI's Uniform Crime Reporting Program defines Arson as: "Unlawfully and intentionally damaging, or attempting to damage, any real or personal property by fire or incendiary device."

ASIAN OR PACIFIC ISLANDER - RACE: A person having origins in any of the original peoples of the Far East, Southeast Asia, the Indian subcontinent, or the Pacific Islands. The other three categories of race are White, Black, and American Indian or Alaskan Native. *From the FBI's Uniform Crime Reporting Handbook*

BAD CHECKS: Knowingly and intentionally writing and/or negotiating checks drawn against insufficient or nonexistent funds. Includes fraudulent checks and insufficient funds checks but not counterfeited checks or forged checks. *From the FBI's Uniform Crime Reporting Handbook, NIBRS Edition*

BLACK - RACE: A person having origins in any of the black racial groups of Africa. The other three categories of race are White, American Indian or Alaskan Native, and Asian or Pacific Islander. *From the FBI's Uniform Crime Reporting Handbook*

BLACKMAIL: see Extortion/Blackmail

BRIBERY: The offering, giving, receiving, or soliciting of anything of value (i.e., a bribe, gratuity, or kickback) to sway the judgment or action of a person in a position of trust or influence. *From the FBI's Uniform Crime Reporting Handbook, NIBRS Edition*

BURGLARY: The FBI's Uniform Crime Reporting Program defines Burglary as: "The unlawful entry into a building or other structure with the intent to commit a felony or a theft."

Glossary

CLEARANCE - incidents may be cleared by arrest or by exceptional means.

Clearance by Arrest: The FBI's Uniform Crime Reporting Program states that "an offense is cleared by arrest or solved for crime reporting purposes when at least one person is: 1) arrested, 2) charged with the commission of the offense; and then turned over to the court for prosecution (whether following arrest, court summons, or police notice). Although no physical arrest is made, a clearance when the offender is a person under 18 years of age and is cited to appear in juvenile court or before other juvenile authorities."

Clearance by Exception: The FBI's Uniform Crime Reporting Program states that "In certain situations, law enforcement is not able to follow the three outlined steps under 'clearance by arrest' to clear offenses known to them." However, "if the following questions can be answered 'yes,' the offense is considered to be 'Cleared by Exception.'"

1. Has the investigation definitely established the identity of the offender?
2. Is there enough information to support an arrest, charge, and turning over to the court for prosecution?
3. Is the exact location of the offender known so that the subject could be taken into custody now?
4. Is there some reason outside law enforcement control that precludes arresting, charging, and prosecuting the offender?

Some examples of exceptional clearance situations:

- Death of the offender (suicide, killed by law enforcement, murder-suicide situation, natural causes)
- Deathbed confession by offender
- Offender already in custody or serving sentence for another offense
- Extradition denied
- Victim refuses to cooperate in prosecution
- The handing over of a juvenile offender to his/her parents in instances involving minor offenses where no referral is made to juvenile court

The preceding from the "Uniform Crime Reporting Handbook"

COUNTERFEITING/FORGERY: The altering, copying, or imitation of something, without authority or right, with the intent to deceive or defraud by passing the copy or thing altered or imitated as that which is original or genuine; or the selling, buying, or possession of an altered, copied, or imitated thing with the intent to deceive or defraud. *From the FBI's Uniform Crime Reporting Handbook, NIBRS Edition*

CRIME RATE PER 1,000: Number of crimes committed for every 1,000 residents. Breaking down the number of crimes by size of population is one way to gauge how an agency's crime rates compare with those of other agencies. Crime Rate per 1,000 is calculated by dividing the agency's number of crimes by the agency's population, and multiplying the result by 1,000. ((Crimes/Population)*1,000)

CURFEW/LOITERING/VAGRANCY VIOLATIONS: The violation of a court order, regulation, ordinance, or law requiring the withdrawal of persons from the streets or other specified areas; prohibiting persons from remaining in an area or place in an idle or aimless manner; or prohibiting persons from going from place to place without visible means of support. *From the FBI's Uniform Crime Reporting Handbook, NIBRS Edition*

DANGEROUS NONNARCOTIC DRUGS: According to the Federal Bureau of Investigation's Uniform Crime Reporting Program, the drug category "Dangerous Non-narcotic Drugs" includes drugs such as barbiturates, Benzedrine, etc.

DESTRUCTION / DAMAGE / VANDALISM OF PROPERTY: To willfully or maliciously destroy, damage, deface, or otherwise injure real or personal property without the consent of the owner or the person having custody or control of it. *From the FBI's Uniform Crime Reporting Handbook, NIBRS Edition*

Glossary

DISORDERLY CONDUCT: Any behavior that tends to disturb the public peace or decorum, scandalizes the community, or shock the public sense of morality. *From the FBI's Uniform Crime Reporting Handbook, NIBRS Edition*

DRIVING UNDER THE INFLUENCE: Driving or operating a motor vehicle or common carrier while mentally or physically impaired as the result of consuming an alcoholic beverage or using a drug or narcotic. This offense includes driving while intoxicated and operating a bus, train, streetcar, boat, etc., while under the influence. *From the FBI's Uniform Crime Reporting Handbook, NIBRS Edition*

DRUG/NARCOTIC OFFENSES: The violation of laws prohibiting the production, distribution, and/or use of certain controlled substances and the equipment or devices utilized in their preparation and/or use. *From the FBI's Uniform Crime Reporting Handbook, NIBRS Edition*

DRUNKENNESS: To drink alcoholic beverages to the extent that one's mental faculties and physical coordination are substantially impaired. Included are drunk and disorderly, common drunkard, habitual drunkard, and intoxication. *From the FBI's Uniform Crime Reporting Handbook, NIBRS Edition*

EMBEZZLEMENT: The unlawful misappropriation by an offender to his/her own use or purpose of money, property, or some other thing of value entrusted to his/her care, custody, or control. *From the FBI's Uniform Crime Reporting Handbook, NIBRS Edition*

EXTORTION/BLACKMAIL: To unlawfully obtain money, property, or any other thing of value, either tangible or intangible, through the use or threat of force, misuse of authority, threat of criminal prosecution, threat of destruction of reputation or social standing, or through other coercive means. *From the FBI's Uniform Crime Reporting Handbook, NIBRS Edition*

FAMILY OFFENSES, NON-VIOLENT: Unlawful, non-violent acts by a family member (or legal guardian) which threaten the physical, mental, or economic well-being or morals of another family member and which are not classifiable as other offenses, such as Assault, Incest, Statutory Rape, etc. This offense includes: abandonment, desertion, neglect, non-support, non-violent abuse, and non-violent cruelty to other family members. It also includes the non-payment of court-ordered alimony, as long as it is not considered to be "Contempt of Court" within the reporting jurisdiction. *From the FBI's Uniform Crime Reporting Handbook, NIBRS Edition*

FORCIBLE FONDLING: The touching of the private body parts of another person for the purpose of sexual gratification, forcibly and/or against that person's will; or, not forcibly or against the person's will where the victim is incapable of giving consent because of his/her youth or because of his/her temporary or permanent mental incapacity. For Incident Based Reporting (IBR) purposes, this falls under the category of "Sex Offenses, Forcible." *From the FBI's Uniform Crime Reporting Handbook, NIBRS Edition*

FORCIBLE RAPE: The carnal knowledge of a person, forcibly and/or against that person's will; or not forcibly or against the person's will where the victim is incapable of giving consent because of his/her temporary or permanent mental or physical incapacity (or because of his/her youth.) For Incident Based Reporting (IBR) purposes, this falls under the category of "Sex Offenses, Forcible." *From the FBI's Uniform Crime Reporting Handbook, NIBRS Edition*

FORCIBLE SODOMY: Oral or anal sexual intercourse with another person, forcibly and/or against that person's will, or not forcibly or against the person's will where the victim is incapable of giving consent because of his/her youth or because of his/her temporary or permanent mental or physical incapacity. For Incident Based Reporting (IBR) purposes, this falls under the category of "Sex Offenses, Forcible." *From the FBI's Uniform Crime Reporting Handbook, NIBRS Edition*

FRAUD: The intentional perversion of the truth for the purpose of inducing another person or other entity in reliance upon it to part with something of value or to surrender a legal right. *From the FBI's Uniform Crime Reporting Handbook, NIBRS Edition*

Glossary

GAMBLING OFFENSES: To unlawfully bet or wager money or something else of value; assist, promote, or operate a game of chance for money or some other stake; possess or transmit wagering information; manufacture, sell, purchase, possess, or transport gambling equipment, devices, or goods; or tamper with the outcome of a sporting event or contest to gain a gambling advantage. *From the FBI's Uniform Crime Reporting Handbook, NIBRS Edition*

GROUP A OFFENSES: Agencies that submit data using the Incident Based Reporting (IBR) system submit detailed data on 22 "Group A" Offenses, which include: Arson, Assault Offenses, Bribery, Burglary, Counterfeiting/Forgery, Destruction/Damage/Vandalism of Property, Drug/Narcotic Offenses, Embezzlement, Extortion/Blackmail, Fraud Offenses, Gambling Offenses, Homicide Offenses, Kidnapping/Abduction, Larceny/Theft Offenses, Motor Vehicle Theft, Pornography/Obscene Material, Prostitution Offenses, Robbery, Sex Offenses (Forcible), Sex Offenses (Non-forcible), Stolen Property Offenses, and Weapon Law Violations. In contrast, agencies that submit data using the Summary Based Reporting system only submit detailed data on the eight "Index Crimes." (IBR agencies also submit arrest data on 10 "Group B Offenses.")

GROUP B OFFENSES: Agencies that submit data using the Incident Based Reporting (IBR) system submit arrest data on the 11 "Group B Offenses" of Bad Checks, Curfew/Loitering/Vagrancy Violations, Disorderly Conduct, DUI, Drunkenness, Family Offenses (Non-violent), Liquor Law Violations, Peeping Tom, Runaways, Trespass, and All Other Offenses. (IBR agencies also submit detailed data on 22 "Group A Offenses.")

HATE CRIME: The FBI's Uniform Crime Reporting Program defines Hate Crime as: "A criminal offense committed against a person or property which is motivated, in whole or in part, by the offender's bias against a race, religion, ethnic/national origin group, sexual orientation group, or disability."

HISPANIC - ETHNICITY: All persons of Mexican, Puerto Rican, Cuban, Central or South American, or other Spanish culture or origin, regardless of race. The other category of ethnicity is Non-Hispanic. *From the FBI's Uniform Crime Reporting Handbook*

HOMICIDE: The FBI's Uniform Crime Reporting Program defines Homicide as: "The willful (non-negligent) killing of one human being by another."

INCEST: Non-forcible sexual intercourse between persons who are related to each other within the degrees wherein marriage is prohibited by law. For Incident Based Reporting (IBR) purposes, this falls under the category of "Sex Offenses, Non-forcible." *From the FBI's Uniform Crime Reporting Handbook, NIBRS Edition*

INCIDENT BASED REPORTING: Incident Based Reporting (IBR) uses computer technology and a more detailed data base to collect details about the offenses, victims, offenders, property, and arrests involved in each crime incident. Because it gathers more detailed data than the traditional Summary Based Reporting Program, it is possible to analyze various aspects of the crime which is occurring in our society, and provide law enforcement administrators, elected officials, and other planners and policy makers with the precise information they need.

INDEX CRIMES: According to the Federal Bureau of Investigation's Uniform Crime Reporting Program, "Index Crimes" (also referred to as "Part I Crimes") are the offenses of Homicide, Rape, Robbery, Aggravated Assault, Burglary, Larceny/Theft, Motor Vehicle Theft, and Arson.

INTIMIDATION: To unlawfully place another person in reasonable fear of bodily harm through the use of threatening words and/or other conduct, but without displaying a weapon or subjecting the victim to actual physical attack. *From the FBI's Uniform Crime Reporting Handbook, NIBRS Edition*

JUVENILE: Any individual 17 years of age or younger.

KIDNAPPING / ABDUCTION: The unlawful seizure, transportation, and/or detention of a person against his/her will, or of a minor without the consent of his/her custodial parent(s) or legal guardian. *From the FBI's Uniform Crime Reporting Handbook, NIBRS Edition*

Glossary

LARCENY/THEFT: The FBI's Uniform Crime Reporting Program defines Larceny/Theft as: "The unlawful taking, carrying, leading, or riding away of property from the possession, or constructive possession, of another person."

LIQUOR LAW VIOLATIONS: The violation of laws or ordinances prohibiting the manufacture, sale, purchase, transportation, possession, or use of alcoholic beverages. Does not include the separate offenses of Driving Under the Influence and Drunkenness. *From the FBI's Uniform Crime Reporting Handbook, NIBRS Edition*

MANSLAUGHTER BY NEGLIGENCE: The FBI's Uniform Crime Reporting Program defines Manslaughter by Negligence as: "The killing of another person through gross negligence."

MOTOR VEHICLE: A self-propelled vehicle that runs on land surface and not on rails.

MOTOR VEHICLE THEFT: The FBI's Uniform Crime Reporting Program defines Motor Vehicle Theft as: "The theft of a Motor Vehicle."

> Theft is defined as: "The unlawful taking, carrying, leading, or riding away of property from the possession, or constructive possession, of another person." A Motor Vehicle is defined as: "A self-propelled vehicle that runs on land surface and not on rails."

MURDER: see Homicide

NON-HISPANIC - ETHNICITY: All persons, regardless of race, who do not fit the definition of the Hispanic ethnic group. *From the FBI's Uniform Crime Reporting Handbook*

OFFENSES AGAINST FAMILY AND CHILDREN: Unlawful, non-violent acts by a family member (or legal guardian) which threaten the physical, mental, or economic well-being or morals of another family member and which are not classifiable as other offenses, such as Assault, Incest, Statutory Rape, etc. This offense includes: abandonment, desertion, neglect, non-support, non-violent abuse, and non-violent cruelty to other family members. It also includes the non-payment of court-ordered alimony, as long as it is not considered to be "Contempt of Court" within the reporting jurisdiction. *From the FBI's Uniform Crime Reporting Handbook, NIBRS Edition*

OPIUM OR COCAINE AND THEIR DERIVATIVES: According to the Federal Bureau of Investigation's Uniform Crime Reporting Program, the drug category "Opium or Cocaine and Their Derivatives" includes the drugs of opium, cocaine, morphine, heroin, codeine, and other similar narcotics.

PART I CRIMES: According to the Federal Bureau of Investigation's Uniform Crime Reporting Program, "Part I Crimes" (also referred to as "Index Crimes") are the offenses of Homicide, Rape, Robbery, Aggravated Assault, Burglary, Larceny/Theft, Motor Vehicle Theft, and Arson. See also Part II Crimes.

PART II CRIMES: According to the Federal Bureau of Investigation's Uniform Crime Reporting Program, "Part II Crimes" encompass all other crime classifications outside those defined as Part I offenses. Agencies that submit Summary Based data collect only arrest data for Part II Crimes. Part II crimes include: Simple Assaults, Counterfeiting/Forgery, Fraud, Embezzlement, Stolen Property Offenses, Vandalism, Weapons Offenses, Prostitution and Commercialized Vice, Sex Offenses (except rape, prostitution), Drug Abuse Violations, Gambling, Offenses Against the Family and Children, DUI, Liquor Laws, Drunkenness, Disorderly Conduct, Vagrancy, Curfew and Loitering, Runaways (under 18 years of age) and All Other Offenses.

PEEPING TOM: To secretly look through a window, doorway, keyhole, or other aperture for the purpose of voyeurism. *From the FBI's Uniform Crime Reporting Handbook, NIBRS Edition*

PERSONAL WEAPON: Hands, fists, feet, teeth, etc.

Glossary

PORNOGRAPHY/OBSCENE MATERIAL: The violation of laws or ordinances prohibiting the manufacture, publishing, sale, purchase, or possession of sexually explicit material, e.g., literature, photographs, etc. *From the FBI's Uniform Crime Reporting Handbook, NIBRS Edition*

PROPERTY CRIMES: The offenses of Burglary, Larceny/Theft, Motor Vehicle Theft, and Arson. See also Violent Crimes.

PROSTITUTION OFFENSES: To unlawfully engage in or promote sexual activities for profit. *From the FBI's Uniform Crime Reporting Handbook, NIBRS Edition*

RAPE: The FBI's Uniform Crime Reporting Program defines Rape as: "The carnal knowledge of a person forcibly and/or against that person's will; or not forcibly or against the person's will where the victim is incapable of giving consent because of his/her temporary or permanent mental or physical incapacity (or because of his/her youth)."

ROBBERY: The FBI's Uniform Crime Reporting Program defines Robbery as: "The taking, or attempting to take, anything of value under confrontational circumstances from the control, custody, or care of another person by force or threat of force or violence and/or by putting the victim in fear of immediate harm."

RUNAWAY: A person under 18 years of age who has left home without the permission of his/her parent(s) or legal guardian. *From the FBI's Uniform Crime Reporting Handbook, NIBRS Edition*

SEX OFFENSES, FORCIBLE: Any sexual act directed against another person, forcibly and/or against that person's will; or not forcibly or against the person's will where the victim is incapable of giving consent. In Incident Based Reporting (IBR) this includes the categories of Forcible Rape, Forcible Sodomy, Sexual Assault with an Object, and Forcible Fondling. *From the FBI's Uniform Crime Reporting Handbook, NIBRS Edition*

SEX OFFENSES, NON-FORCIBLE: Unlawful, non-forcible sexual intercourse. In Incident Based Reporting (IBR) this includes the categories of Incest and Statutory Rape. *From the FBI's Uniform Crime Reporting Handbook, NIBRS Edition*

SEX OFFENSES (NOT RAPE, PROSTITUTION): (Except forcible rape, prostitution, and commercialized vice.) Include all offenses against chastity, common decency, morals, and the like, such as: Incest, Indecent Exposure, Indecent Liberties, Sodomy or Crime Against Nature, Statutory Rape (no force), etc. *From the FBI's Uniform Crime Reporting Handbook*

SEXUAL ASSAULT WITH AN OBJECT: To use an object or instrument to unlawfully penetrate, however slightly, the genital or anal opening of the body of another person, forcibly and/or against that person's will; or not forcibly or against the person's will where the victim is incapable of giving consent because of his/her youth or because of his/her temporary or permanent mental or physical incapacity. For Incident Based Reporting (IBR) purposes, this falls under the category of "Sex Offenses, Forcible." *From the FBI's Uniform Crime Reporting Handbook, NIBRS Edition*

SIMPLE ASSAULT: The FBI's Uniform Crime Reporting Program defines Simple Assault as: "All assaults which do not involve the use of a firearm, knife, cutting instrument, or other dangerous weapon and in which there were no serious or aggravated injuries to the victim."

> Simple Assault IS NOT considered an "Index Crime," and simple assaults are not included in breakdowns of "Index Crimes," or analyses of aggravated assaults. See the definition of Aggravated Assault.

STATUTORY RAPE: Non-forcible sexual intercourse with a person who is under the statutory age of consent. For Incident Based Reporting (IBR) purposes, this falls under the category of "Sex Offenses, Non-forcible." *From the FBI's Uniform Crime Reporting Handbook, NIBRS Edition*

Glossary

STOLEN PROPERTY OFFENSES: Receiving, buying, selling, possessing, concealing, or transporting any property with the knowledge that it has been unlawfully taken, as by burglary, embezzlement, fraud, larceny, robbery, etc. *From the FBI's Uniform Crime Reporting Handbook, NIBRS Edition*

SYNTHETIC NARCOTICS: According to the Federal Bureau of Investigation's Uniform Crime Reporting Program, the drug category "Synthetic Narcotics" includes all "manufactured narcotics which can cause true drug addiction (demerol, methadones, etc.)"

THEFT: (also referred to as Larceny or Larceny/Theft) The FBI's Uniform Crime Reporting Program defines Larceny/Theft as: "The unlawful taking, carrying, leading, or riding away of property from the possession, or constructive possession, of another person."

TOTAL CRIME INDEX: Total number of "Index Crimes" or "Part I Crimes" reported by an agency.

TRESPASS OF REAL PROPERTY: To unlawfully enter land, a dwelling or other real property. *From the FBI's Uniform Crime Reporting Handbook, NIBRS Edition*

UNIFORM CRIME REPORTING (UCR): A city, county, and state law enforcement program that provides a nationwide view of crime based on the submission of statistics by law enforcement agencies throughout the country. Data submitted in the Summary Based program is mostly limited to the reporting of known "Index Crimes" and criminal arrest data. Data submitted in the Incident Based Reporting (IBR) program gathers more detailed data than does the Summary Based program.

VAGRANCY: see Curfew/Loitering/Vagrancy Violations

VANDALISM: see Destruction/Damage/Vandalism of Property

VIOLENT CRIMES: The offenses of Homicide, Rape, Robbery, and Aggravated Assault. See also Property Crimes.

WEAPON LAW VIOLATIONS: The violation of laws or ordinances prohibiting the manufacture, sale, purchase, transportation, possession, concealment, or use of firearms, cutting instruments, explosives, incendiary devices, or other deadly weapons. *From the FBI's Uniform Crime Reporting Handbook, NIBRS Edition*

WHITE - RACE: A person having origins in any of the original peoples of Europe, North Africa, or the Middle East. The other three categories of race are Black, American Indian or Alaskan Native, and Asian or Pacific Islander. *From the FBI's Uniform Crime Reporting Handbook*