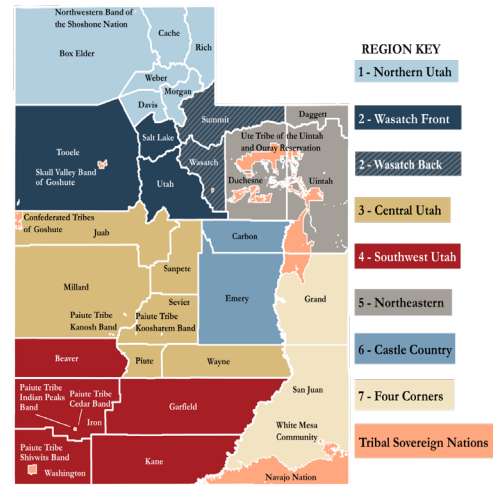




STATE OF UTAH SITUATION REPORT

This information is from the previous 24 hours
June 6, 2023 as of 0700



State Lifeline Status



[CLICK HERE](#) TO SEE A CURRENT MAP FOR INCIDENTS STATEWIDE

Significant State Activity

Immediate Concerns

- **Update** A Flood Warning remains in effect for the Bear River from Woodruff Narrows northward to the Utah/Wyoming state line west of Sage Junction. [See Flood Warnings here](#) [NWS SLC]
- **Active** Snowmelt due to warm temperatures and upstream dam releases will continue to result in increased river flows. Some reported flood-related landslides are being monitored.

TLP: WHITE

Disclosure is not limited.

Report #81

Current State (SERT) Actions

- **Active** Activated Emergency Support Functions: ESF #1, ESF #3, ESF #5, ESF #7, ESF #11, ESF #13, ESF #14, ESF #15, ESF #16, Logistics, VDCT, Volunteer Agency Liaison (VAL), Finance, and Air Operations.

Current Operational Requests

- **Active** 11 active requests are in progress regarding various flood response and mitigation resources. 79 requests have been closed. [WebEOC]

Region 1

Cache County

- **Update/Final** The Bureau of Reclamation has terminated the Emergency Level 0 - Internal Alert at Hyrum Dam. Due to decreased inflows into the reservoir, the spillway is no longer in use and does not require enhanced monitoring.
- **Active** Logan City has issued an [Executive Order](#) that limits recreation on the Logan River until 6/24/23 or the Mayor terminates the order. [LNO Correspondence]

Region 2

Salt Lake County

- **Active** SR-190 and SR-210 are being monitored and assessed daily to determine if/when road closures are needed for land/mudslides, avalanches, or other hazards. Closures are possible at any time. [UDOT Cottonwood Canyons]

Summit County

- **Active** The culverts near Old Ranch Road are at maximum capacity. The County's sandbagging efforts are holding. [LNO Correspondence]

Utah County

- **Active** A section of Nebo Loop Scenic Road in Payson Canyon has been washed out and will be closed until further notice. The County has been assessing and tracking the damages. Spanish Fork Ranger District Nebo Loop Scenic Byway is closed to all pedestrian, equestrian, bicycle, and all motorized vehicles from Maple Lake gate to Blackhawk Campground gate. Closure is in place for public safety due to road damage and while crews are repairing the road. [LNO Correspondence, Uintah-Wasatch-Cache USDA Forest Service]
- **Active** A sinkhole is forming at the American Fork Boat Harbor. The road has been closed, and local emergency management, local public works, and UDOT have been on the scene to address the concern. [LNO Correspondence]
- **Active** As of 4/6/23, there has been a [public notice](#) to boil water in Vivian Park due to storage tank damage caused by an avalanche on 3/23/23. [DEQ Correspondence]

Region 3

- No significant updates to report at this time.

Region 4

- No significant updates to report at this time.

Region 5

Duchesne County

- **Active** Duchesne River is near flood stage. [LNO Correspondence, Great Basin River Forecast]

Uintah County

- **Active** A brief uptick in the Green River near Jensen will be possible later in the week due to reservoir releases. [NWS Grand Junction]
- **Active** Ashley Creek is running at full capacity. [LNO Correspondence]

Region 6/7

- No significant updates to report at this time.

Tribal Nations

- No significant updates to report at this time.

Impact and activity information is provided by Local Emergency Management partners, the State Emergency Response Team (SERT), and private and non-profit partners through various coordinating communication channels. *This is a developing situation, and information may quickly become outdated. Additional situation reports may be made as verified information becomes available.*

EMERGENCY DECLARATIONS					
Key: Expired Expiring within 1 week					
JURISDICTION	EXPIRES	JURISDICTION	EXPIRES	JURISDICTION	EXPIRES
Extension Emigration Canyon	6/15/23	Extension Salt Lake County	6/13/23	Extension Salt Lake City	6/30/23
Extension State of Utah	8/15/23	Extension Millcreek City	6/30/23	Extension Spanish Fork City	6/21/23
Cache County	6/15/23	American Fork	6/19/23	Logan City	6/24/23
Juab County	8/31/23	Holladay City	6/15/23	Garfield County	7/3/23

TLP: WHITE

Disclosure is not limited.

Report #81

Utah County	6/29/23	Millard County	8/31/23	Sandy City	7/1/23
Weber County	6/1/23	Marriott-Slaterville City	6/1/23	Ogden City	6/2/23
Morgan County	5/18/23				

WEATHER

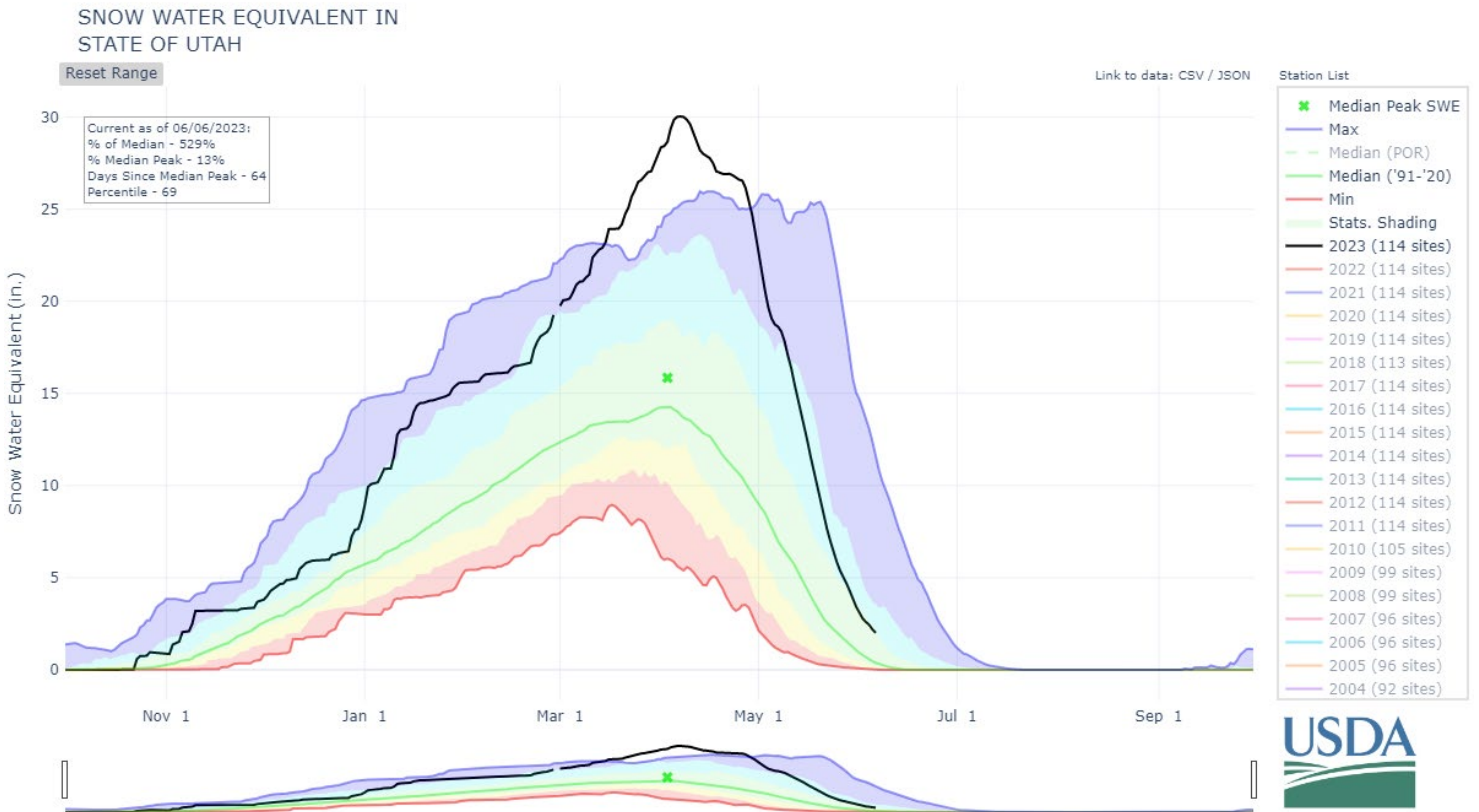
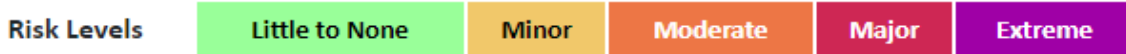
This forecast is accurate as of 6/6/23 at 0700. For a more detailed forecast, click [here](#).

- A [Flood Advisory](#) is in effect in the following areas:
 - *Sevier River near Hatch* - Though flows continue to decrease, minor flooding remains possible.
- Showers and thunderstorms will develop over northern and central Utah today as well as southwest Wyoming, with a chance of strong gusty winds with any storms that develop. The threat of strong to severe convection will continue over northern Utah and southwest Wyoming at least into Wednesday.

WEATHER RISK OUTLOOK

Risk levels incorporate potential impacts from weather hazards and likelihood of occurrence for a reasonable worst case scenario.

	Tue 6/6	Wed 6/7	Thu 6/8	Fri 6/9	Sat 6/10	Sun 6/11	Mon 6/12
Northern Utah and Uinta County, WY	River Flooding Thunderstorms	River Flooding Thunderstorms	River Flooding	River Flooding	River Flooding	River Flooding	River Flooding
Central Utah	River Flooding Thunderstorms	River Flooding	River Flooding				
Southern Utah	River Flooding	River Flooding	River Flooding				



TLP: WHITE

Disclosure is not limited.

Report #81

Useful Links for Flooding Awareness:

[Floods.Utah.Gov](https://www.floods.utah.gov)

[View and Download Flood Maps](#) | [NWS SLC Twitter](#) | [Reservoir Levels](#) | [Snow Water Equivalent](#) | [SNOTEL](#) | [Streamflow Gauges](#) | [Avalanche Risk](#) | [Drought Monitor](#) | [Water Dashboard](#) | [River Levels](#) | [NOAA Spring Flood Outlook](#) | [May 1st Utah Water Supply Outlook Report](#)

Useful Links for Landslide Awareness:

[Utah Geologic Hazards Portal](#) | [Landslide Current Events](#)

Useful Links for Wildfire Safety Awareness:

[UT Public Wildfire Dashboard](#) | [Public Safety Power Shutoff Map](#) | [Statewide Fire Restrictions](#) | [Smoke & Air Quality](#) | [Fire & Smoke Map](#) | [Alert Wildfire Cameras](#) | [Utah Fire Twitter](#)

Situation Reports are a product of the Utah Division of Emergency Management's Planning Section

For questions or comments regarding this report, call 801-538-3400 or email esf05planning@utah.gov.

Acronyms		ESFs
CFS - Cubic Feet per Second	SERT - State Emergency Response Team	ESF - Emergency Support Function - ESF Purposes
DCPW - Davis County Public Works	SLC - Salt Lake City	ESF #1 - Transportation
DEM - (Utah) Division of Emergency Management	SLCo - Salt Lake County	ESF #2 - Communications
DHRM - (Utah) Division of Human Resource Management	SNOTEL - SNOWpack TELelemetry	ESF #3 - Public Works and Engineering
DNR - (Utah) Department of Natural Resources	SUU - Southern Utah University	ESF #4 - Firefighting
EAP - Emergency Action Plan	SR - State Route	ESF #5 - Planning
EB - Eastbound	TLP - Traffic Light Protocol	ESF #6 - Mass Care
ETO - Estimated Time Opening	UDAF - Utah Department of Agriculture & Food	ESF #7 - Resource Support
FPS - Feet Per Second	UDOT - Utah Department of Transportation	ESF #8 - Health and Medical
FT - Feet	UGS - Utah Geological Survey	ESF #9 - Search and Rescue
Hwy - Highway	UHP - Utah Highway Patrol	ESF #10 - Hazardous Materials
I - Interstate	US - United States	ESF #11 - Agriculture, Food, Cultural Resources, and Pets
LCC - Little Cottonwood Canyon	USACE - United States Army Corps of Engineers	ESF #12 - Energy
LNO - (State to Local) Liaison Officer	UT - Utah	ESF #13 - Law Enforcement
MP - Mile Point	UTA - Utah Transit Authority	ESF #14 - Disaster Recovery
NB - Northbound	UTC - Coordinated Universal Time	ESF #15 - Public Information
NOAA - National Oceanic and Atmospheric Administration	UTNG - Utah National Guard	ESF #16 - Military Support
NWS - National Weather Service	VAL - Volunteer Agency Liaison	
PIO - Public Information Officer	VOAD - Voluntary Organizations Active in Disaster	
Q&A - Question & Answer	VDCT - Volunteer and Donations Coordination Team	
RMP - Rocky Mountain Power	WB - Westbound	
SEOC - State Emergency Operations Center	WBWCD - Weber Basin Water Conservancy District	